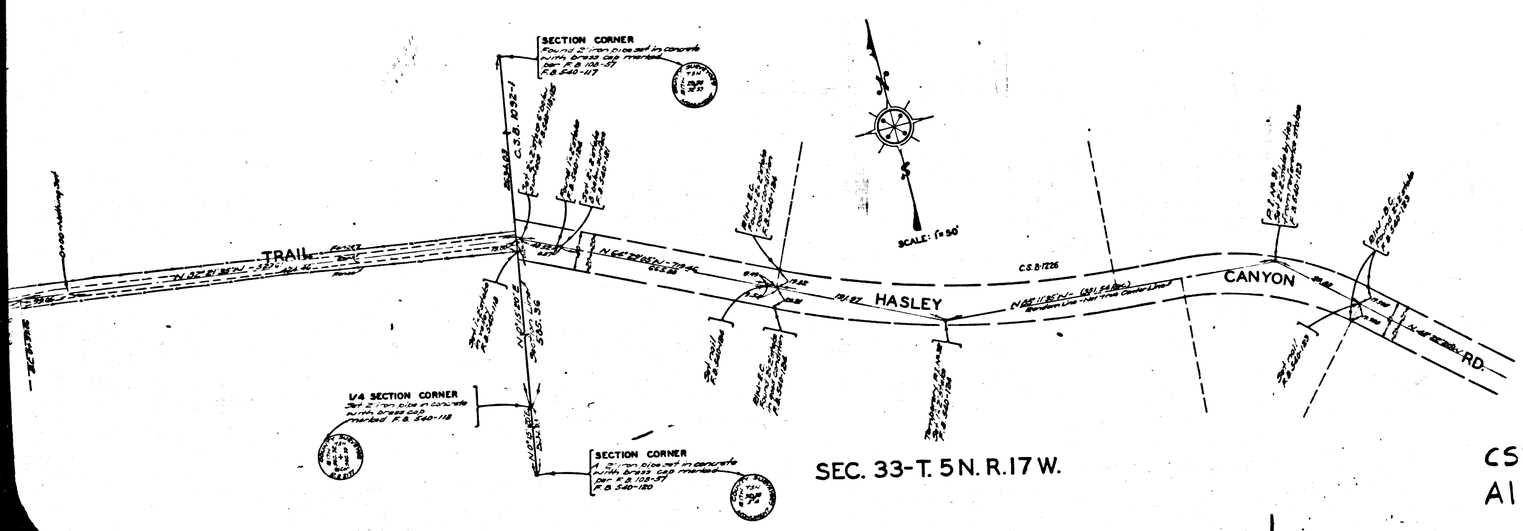

SEC. 33-T. 5 N. R. 17 W.

CSB-1392
A1 OF A6

MAP AND PROFILE OF

LECHLER FIRE TRUCK TRAIL

FROM

HASLEY CANYON ROAD

TO

TRAVELED ROAD IN OAK CANYON
IN SEC. 31-T.5N.R.17W.

COUNTY SURVEYORS MAP Nº B-1392

SCALE:- HORIZONTAL ....1.INCH= 50 FT.
VERTICAL ....1.INCH= 10 FT.

JOB NUMBER 8018

ALFRED JONES-COUNTY SURVEYOR
SURVEYED DEC. 1935- JAN. 1937

SURVEYED BY REQUEST OF THE COUNTY FORESTER AND FIRE WARDEN DEC. 5, 1933
BEARINGS ARE BASED ON THE BEARING OF EAST LINE OF SEC. 32-T.5N. R.17W. PER C.S.B.-1092-1

F.B. 540-5-125

FIELD WORK BY.... F.C. HOWARD
OFFICE WORK BY..... C.W. COX
..... C.L. KEAGLE
CHECKED BY..... K.R. McPHERSON
..... J. A. LYON

INDEX 17

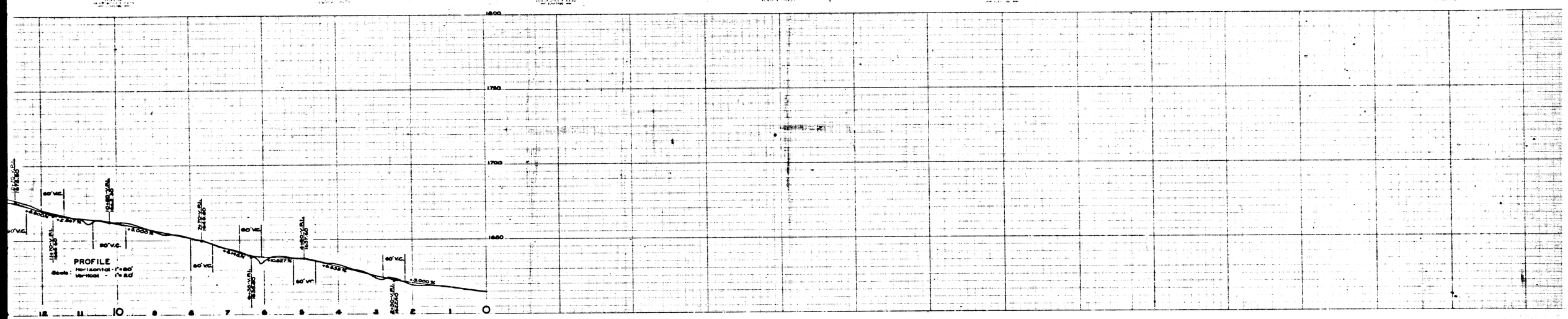

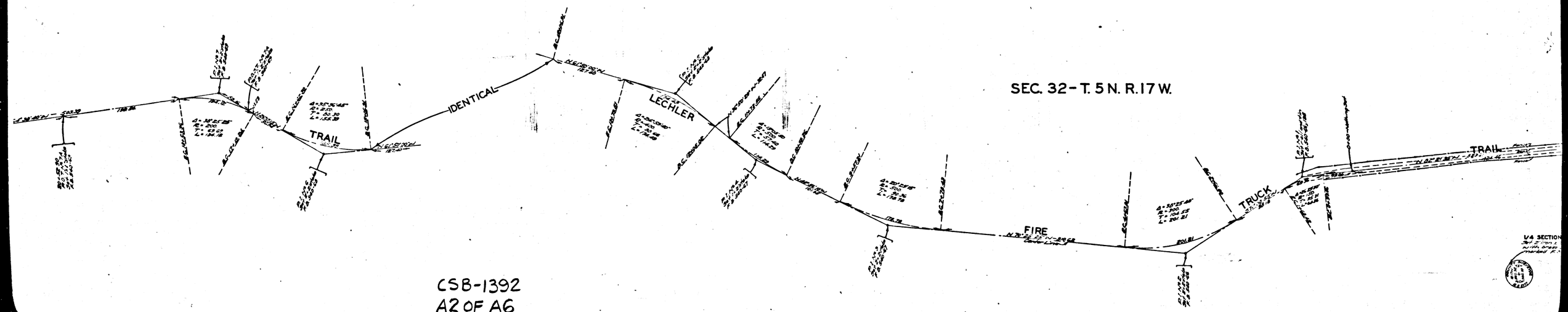

CSB-1392
A2 OF A6

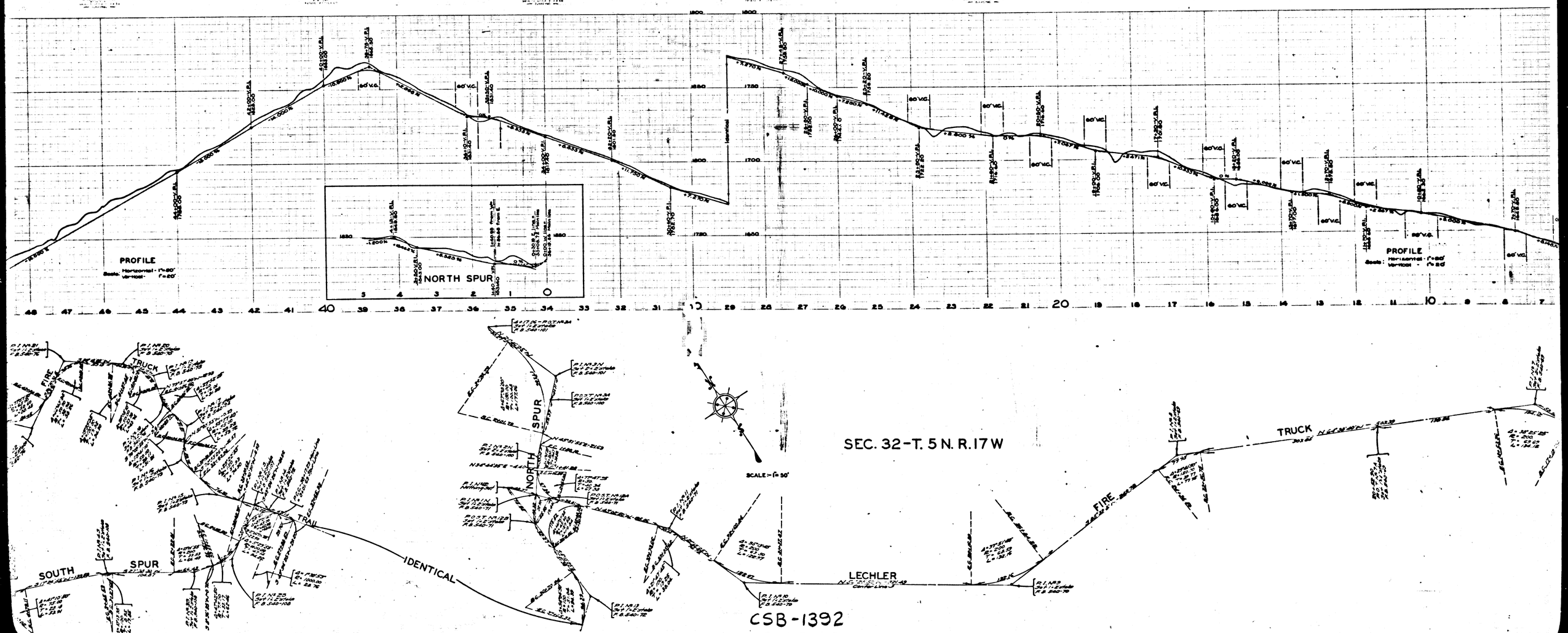

CSB-1392
A3 OF A6

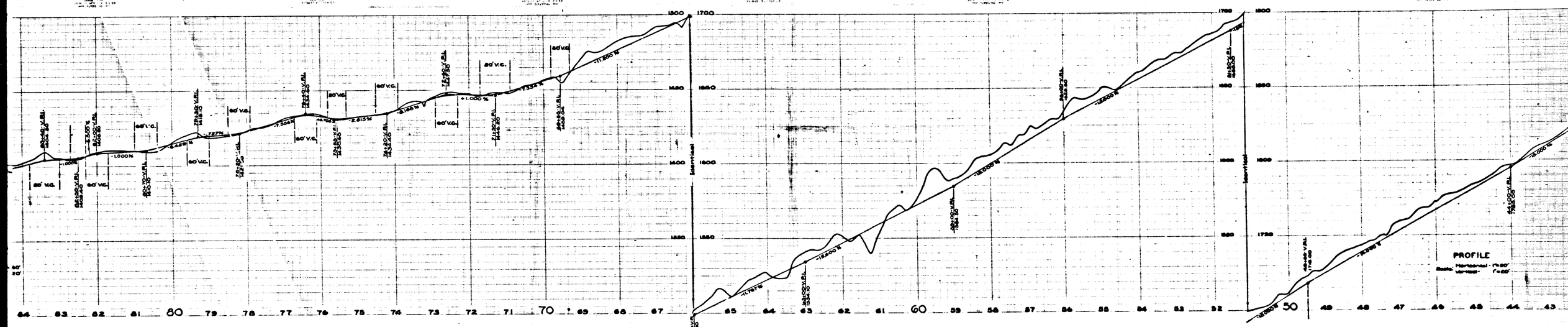

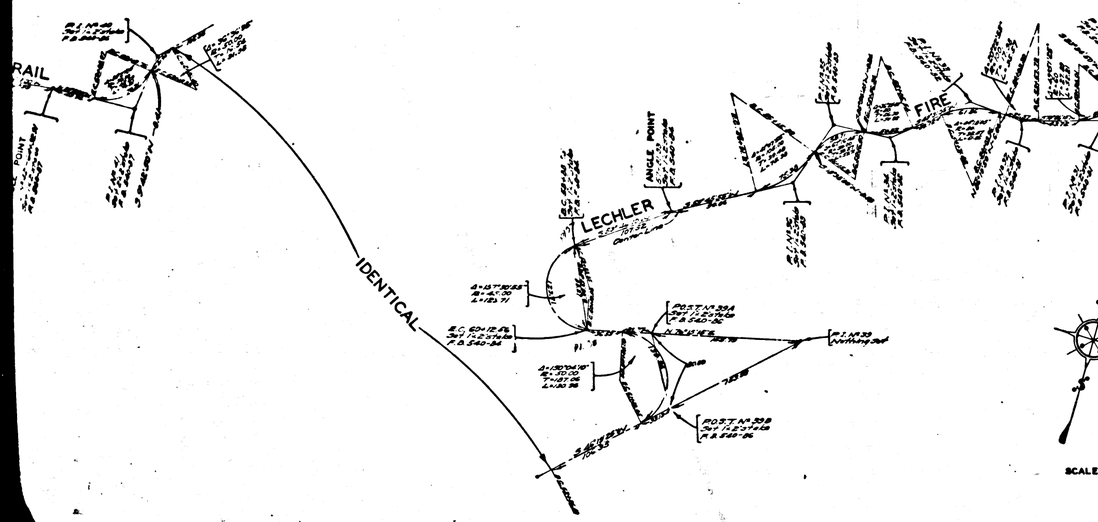

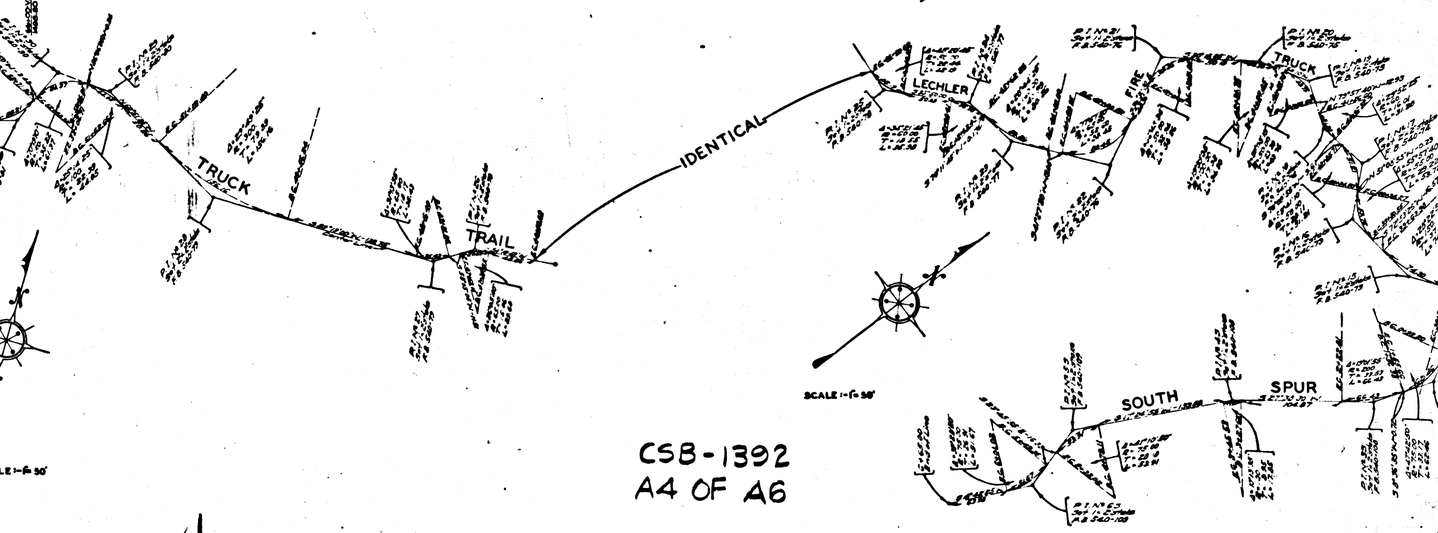

CSB-1392
A4 OF A6

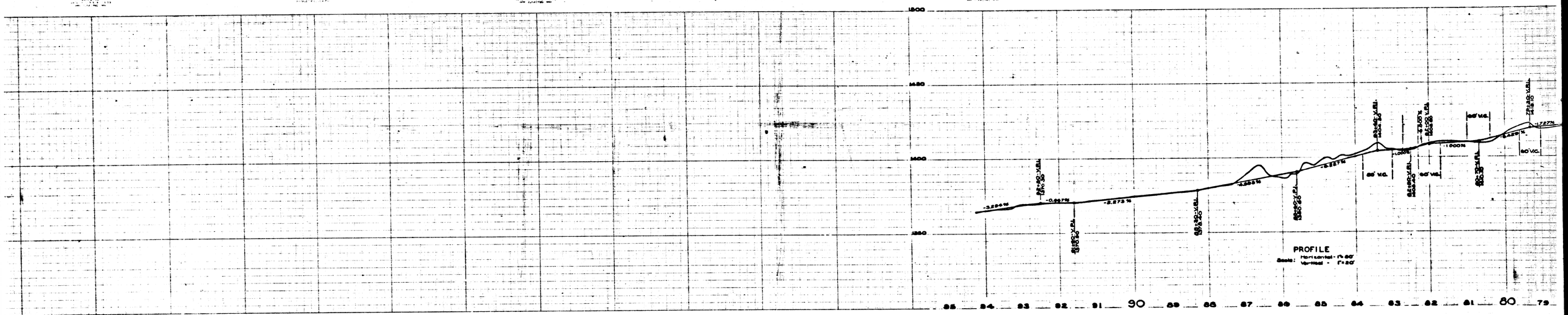

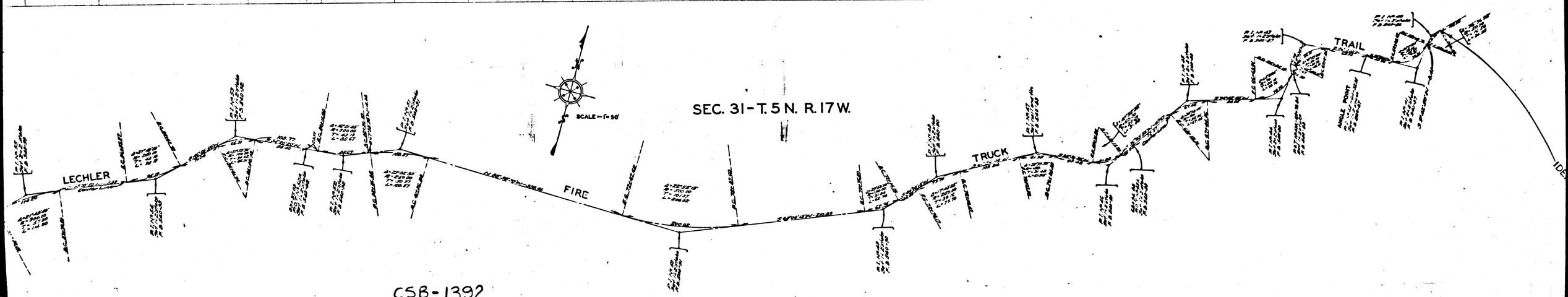

CSB-1392
A5 OF A6

COUNTY SURVEYORS MAP No. B-1392

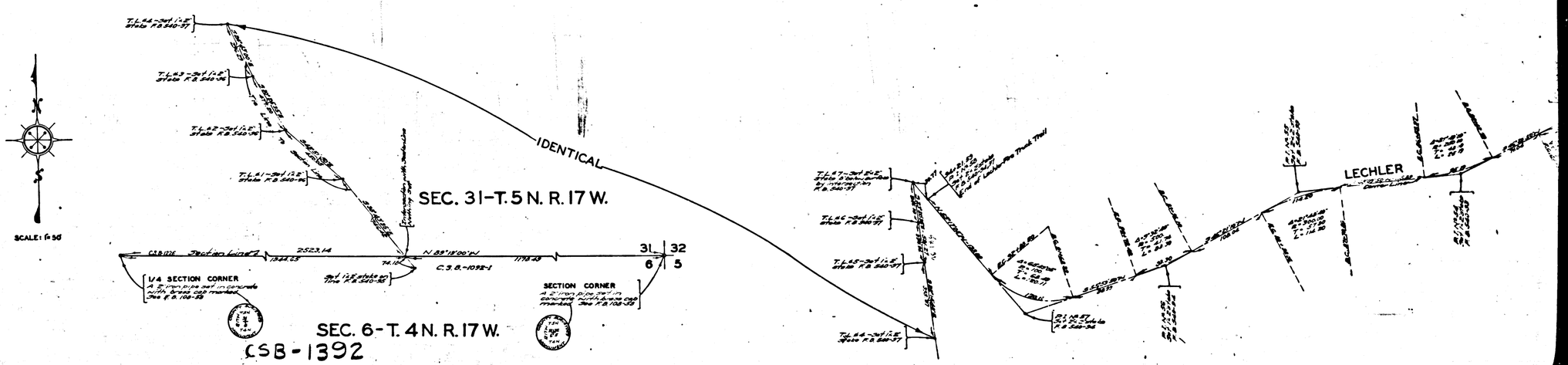

CSB-1392
A6 OF A6