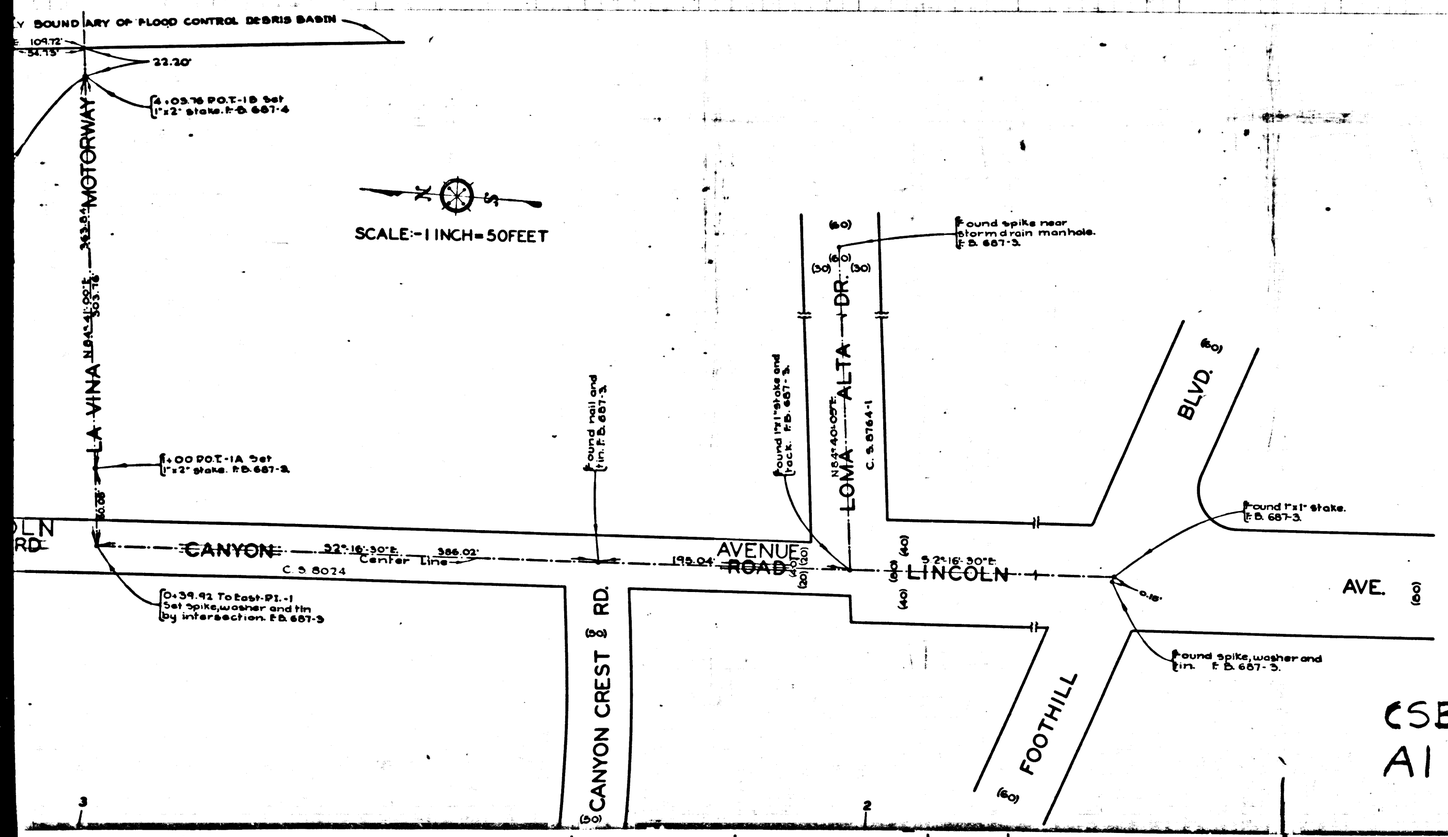

MAP AND PROFILE OF

LA VINA MOTORWAY

FROM

MILLARD CANYON ROAD

TO

NORTH LINE SECTION 5-T.1N.-R.12W.-S.B.M.

COUNTY SURVEYORS MAP Nº B-1394

SCALES AS SHOWN

JOB NUMBER-8180

ALFRED JONES - COUNTY SURVEYOR

SURVEYED FEB.-MAR. 1937

SURVEYED UPON REQUEST OF THE DEPARTMENT OF FORESTER AND FIRE WARDEN PER RULE 21, ORD. 929 PER LETTER DATED FEB.-8, 1937

BEARINGS ARE BASED ON BEARING OF NORTH LINE SEC. 5-T.1N.-R.12W. PER C.S.B-745-1

F.B. 687-1-17

FIELD WORK BY.....R.L. WILLEY

OFFICE WORK BY.....H.H. REYNOLDS

CHECKED BY.....K.R. McPHERSON INDEX 16-50 88

CSB-1394

A1 OF A3

COUNTY SURVEYORS MAP No B-1394

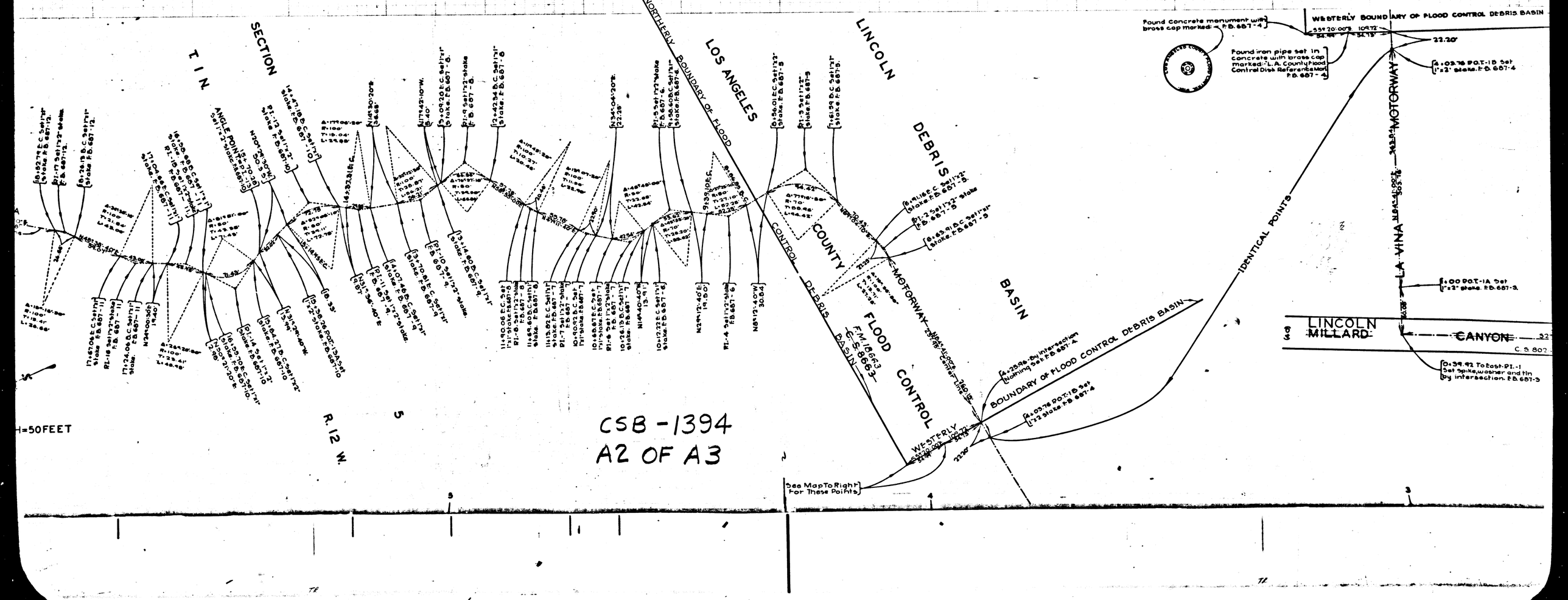
SECTION
T 1 N
R. 12 W.
5
NORTHERLY BOUNDARY OF FLOOD CONTROL DEBRIS BASIN
LOS ANGELES
LINCOLN
COUNTY
FLOOD CONTROL
DEBRIS
BASIN
F.M. 18663
C.S. 8683
MOTORWAY
LA VINA
MOTORWAY
IDENTICAL POINTS
WESTERLY BOUNDARY OF FLOOD CONTROL DEBRIS BASIN
BOUNDARY OF FLOOD CONTROL DEBRIS BASIN
LINCOLN
MILLARD
CANYON
C.S. 802
See Map To Right For These Points
H=50FEET
CSB-1394
A2 OF A3

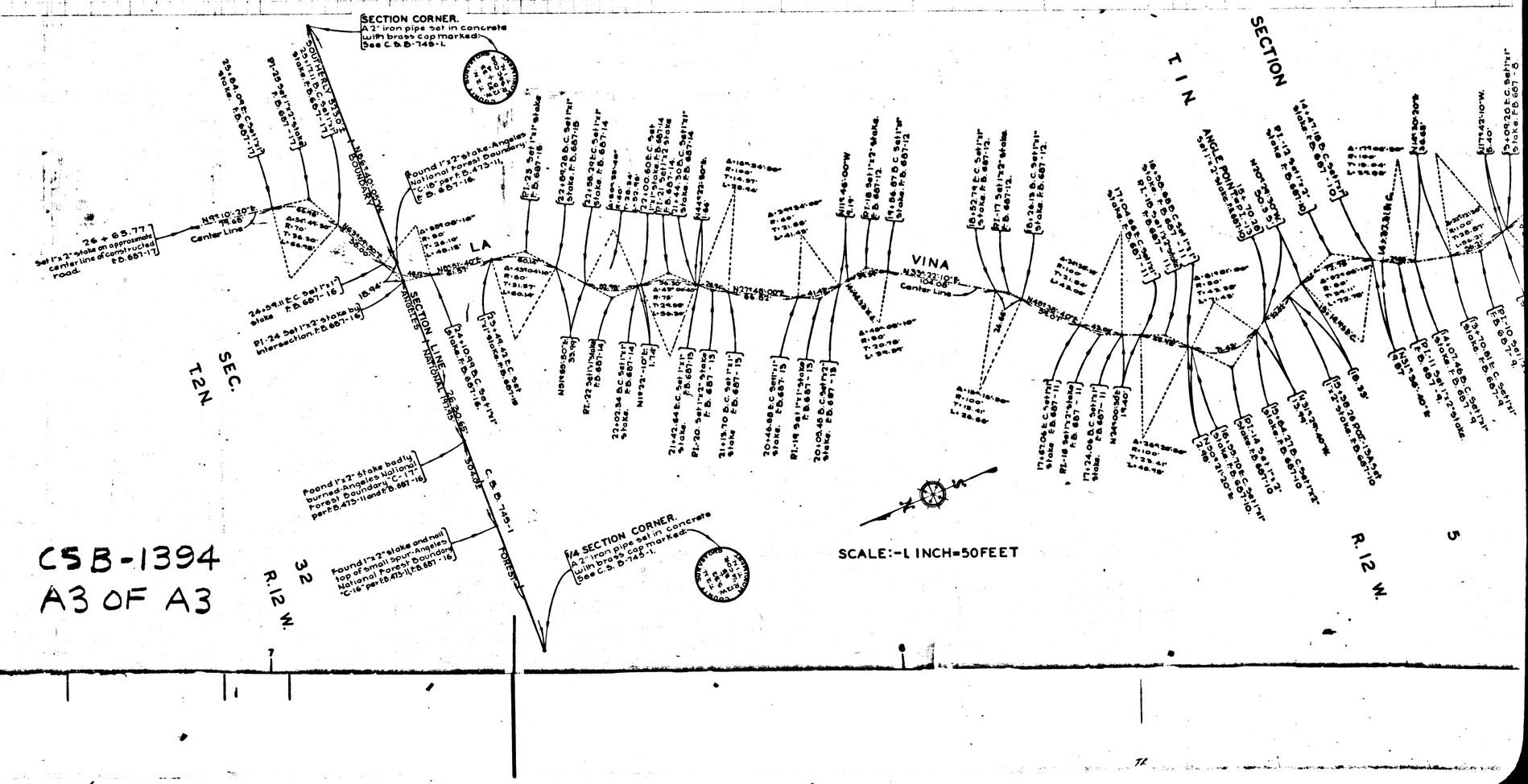

COUNTY SURVEYORS MAP No B-1394

COUNTY SURVEYOR'S MAP No B-1394