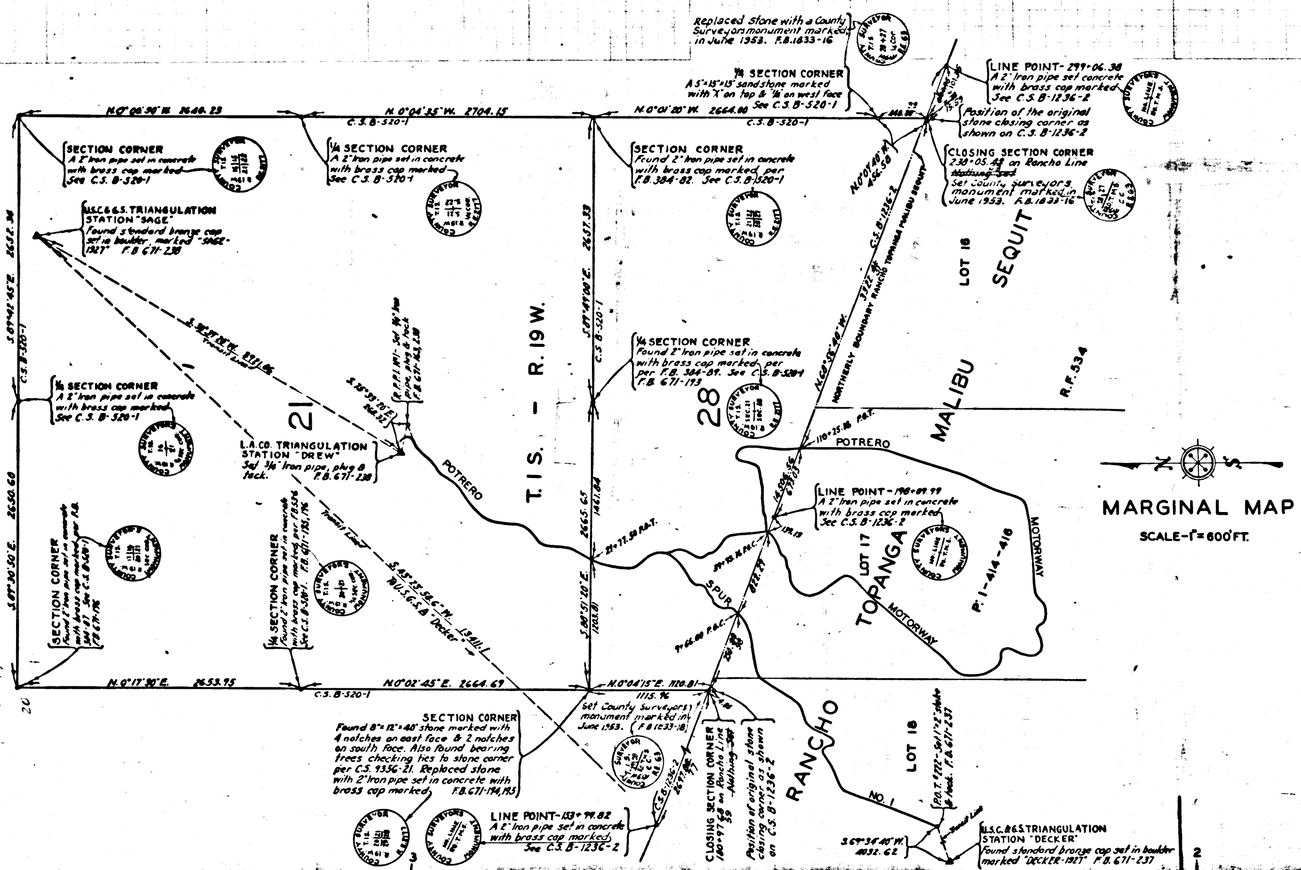

MAP AND PROFILE OF

POTRERO MOTORWAY

IN

SECTIONS 21 & 28, T.1S.-R.19W. S.B.M.

AND

LOTS 17 & 18 OF RANCHO TOPANGA MALIBU SEQUIT

COUNTY SURVEYORS MAP Nº B-1396.

SHEET Nº 1 OF 2 SHEETS

SCALES - AS SHOWN

JOB NUMBER 8135.

ALFRED JONES - COUNTY SURVEYOR

SURVEYED - DEC. 1936 - DEC. 1937.

SURVEYED UPON REQUEST OF THE DEPT. OF FORESTER AND FIRE WARDEN PER RULE 21, ORD. 929 BY LETTER DATED NOV. 18, 1935.

BEARINGS ARE BASED ON TRUE BEARINGS AT U.S.C.&G.S. TRIANGULATION STATION "SAGE."

F.B. 671-161-256

FIELD WORK BY. . . T. J. STEVENSON.

OFFICE WORK BY. . . . . F. A. WOOD.

C. L. KEAGLE.

CHECKED BY. . . . . K. R. McPHERSON.

M. D. DARLING.

INDEX 95

CSB-1396-1

A1 OF A5

DATUM

ELEVATIONS SHOWN HEREON ARE BASED ON A B.M. IN ROAD DEPARTMENT L.W. 4140-7, WHICH WAS DETERMINED FROM B.M. Nº 5-L.B. 97-48, WHICH IS BASED ON THE U.S.G.S. ELEV. OF FORMER B.M. Nº 17 PER U.S.G.S. BULLETIN Nº 342-71, L.B. 97(1-15) (L.B. 202, 1-49)

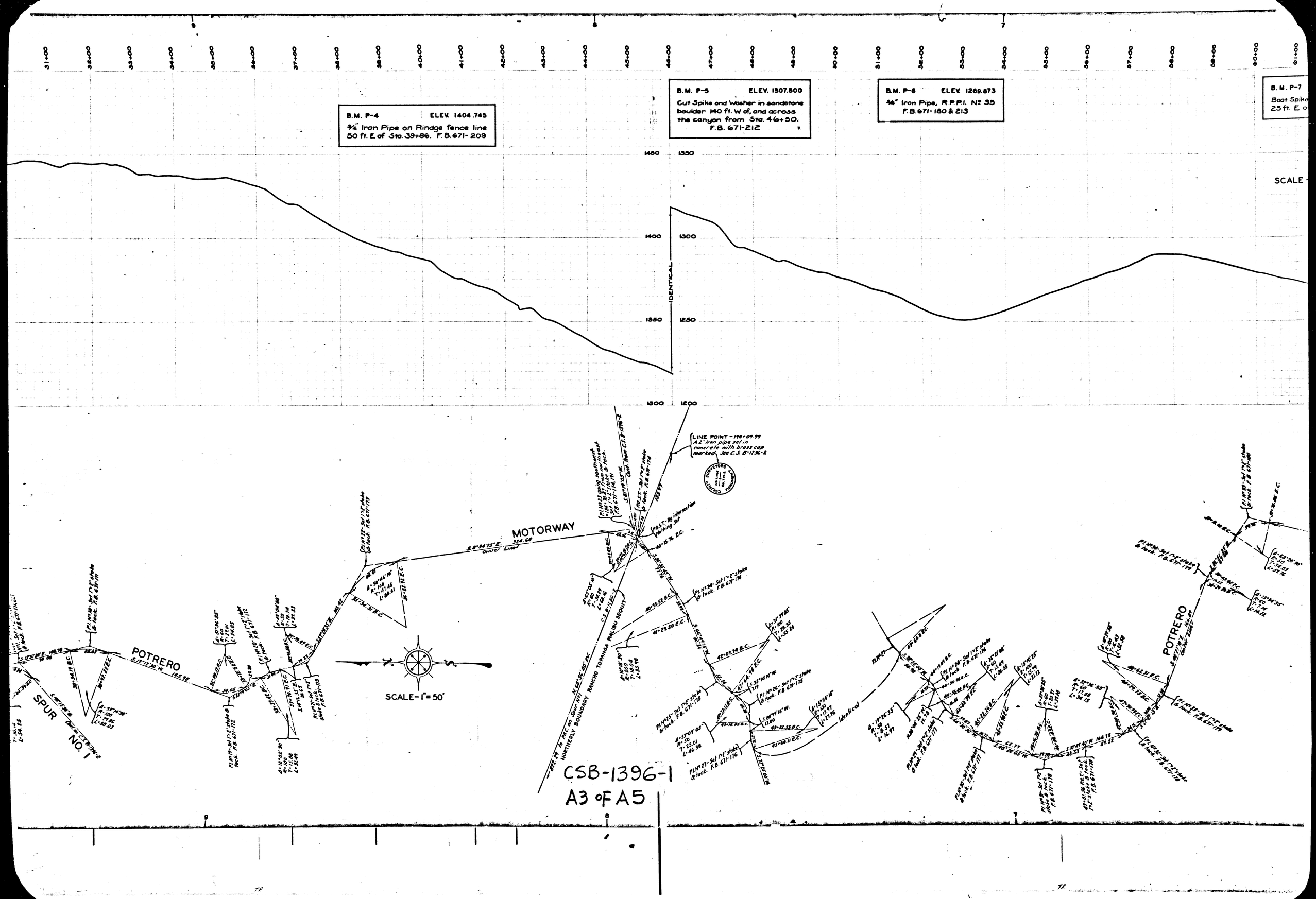
B.M. P-4 ELEV. 1404.745
3/4" Iron Pipe on Rindge fence line 50 ft. E. of Sta. 39+86. F.B. 671-209
B.M. P-5 ELEV. 1307.800
Cut Spike and Washer in sandstone boulder 140 ft. W of, and across the canyon from Sta. 46+50. F.B. 671-212
B.M. P-6 ELEV. 1269.873
44" Iron Pipe, R.P.P.I. No. 35 F.B. 671-180 & 213
B.M. P-7
Boat Spike
25 ft. E o
SCALE
1450 1350
1400 1300
1350 1250
1300 1200
IDENTICAL
MOTORWAY
POTRERO
SPUR NO. 1
SCALE-1"=50'
LINE POINT - 198+09.99
A 2" Iron pipe set in concrete with brass cap marked See C.S. B-1236-2
NORTHERLY BOUNDARY RANCHO TOPANGA PALIBU SEQUIT
Identical
CSB-1396-1
A3 OF A5

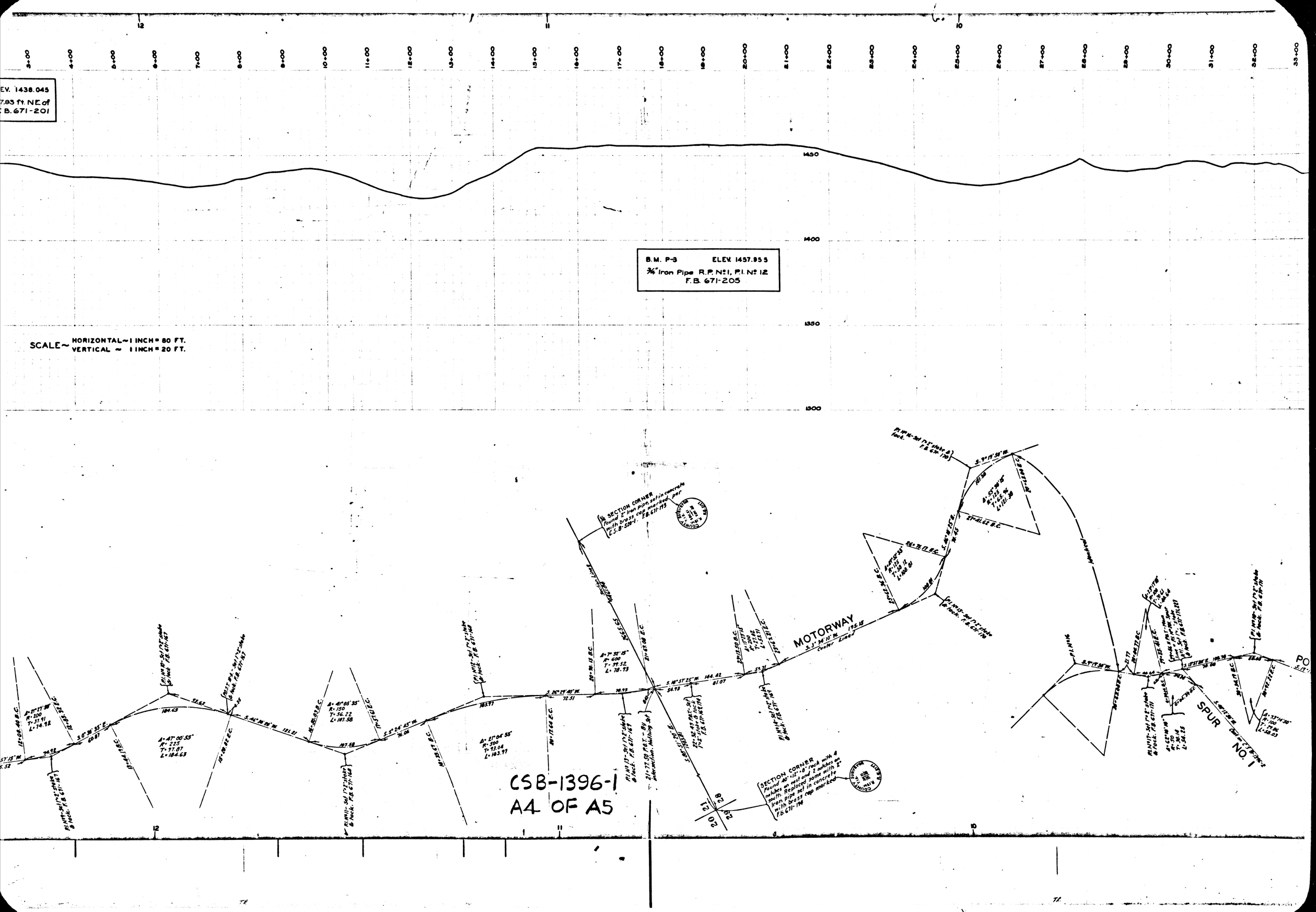
EV. 1438.045
7.83 ft. NE of
F.B. 671-201
B.M. P-3 ELEV. 1457.955
¾" Iron Pipe R.P. No 1, P.I. No 12
F.B. 671-205
SCALE~ HORIZONTAL~1 INCH = 80 FT.
VERTICAL ~ 1 INCH = 20 FT.
1450
1400
1350
1300
SECTION CORNER
MOTORWAY
Center Line
SPUR NO. 1
CSB-1396-1
A4 OF A5

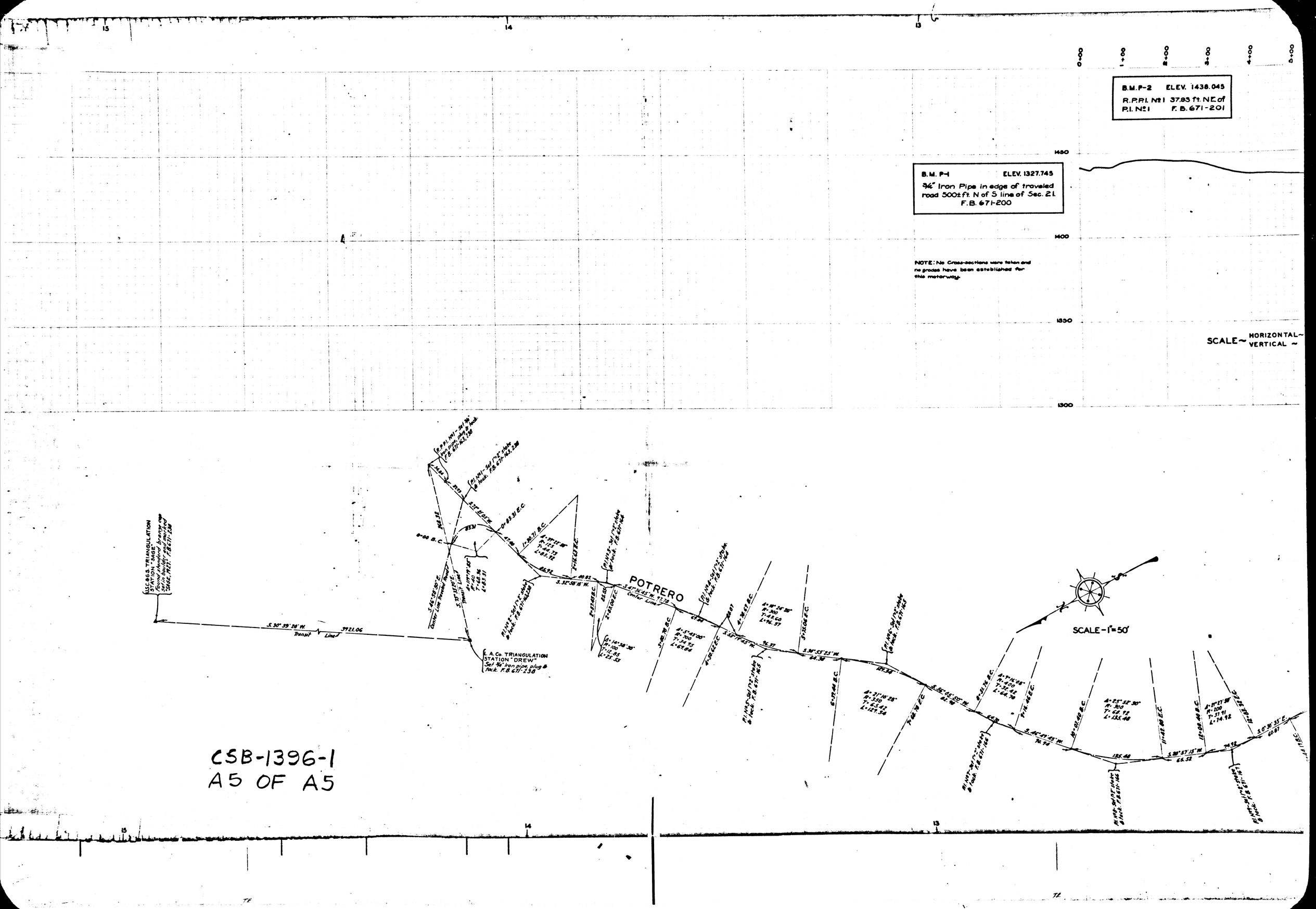
B.M. P-2 ELEV. 1438.045
R.P.P.I. No 1 37.93 ft. N.E. of P.I. No 1 F.B. 671-201
B.M. P-1 ELEV. 1327.745
3/4" Iron Pipe in edge of traveled road 500± ft. N of S line of Sec. 21. F.B. 671-200
NOTE: No Cross-sections were taken and no grades have been established for this motorway.
SCALE ~ HORIZONTAL ~ VERTICAL ~
SCALE - 1" = 50'
POTRERO
Center Line
U.S.C.&G.S. TRIANGULATION
L.A. Co. TRIANGULATION STATION "DREW"
Transit Line
S 30° 39' 26" W.
3921.06
CSB-1396-1
A5 OF A5