TYPICAL CROSS SECTION

Not to Scale.

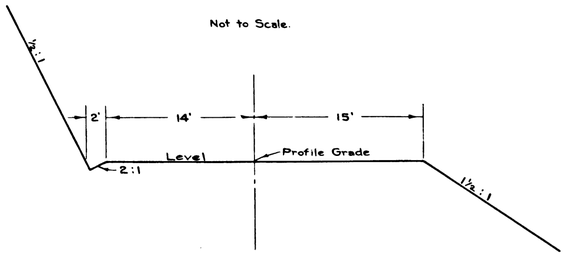

On Curves - County Surveyors Standard Superelevation to be Used.
(See Chart Below)

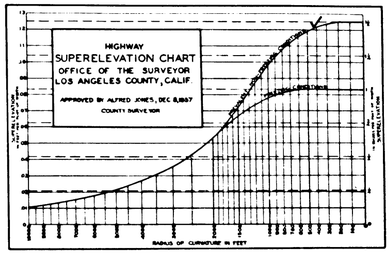

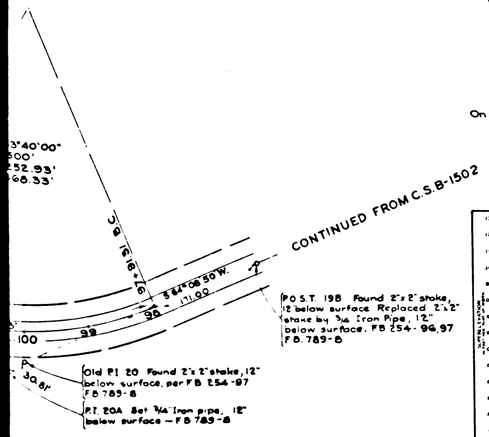

B. M. Nº 14 ELEV. = 1297.767
Cut spike and tin in North side of 12" Eucalyptus Tree, 100' Left or Southwest of sta. 109+00
F.B. 789-29-32

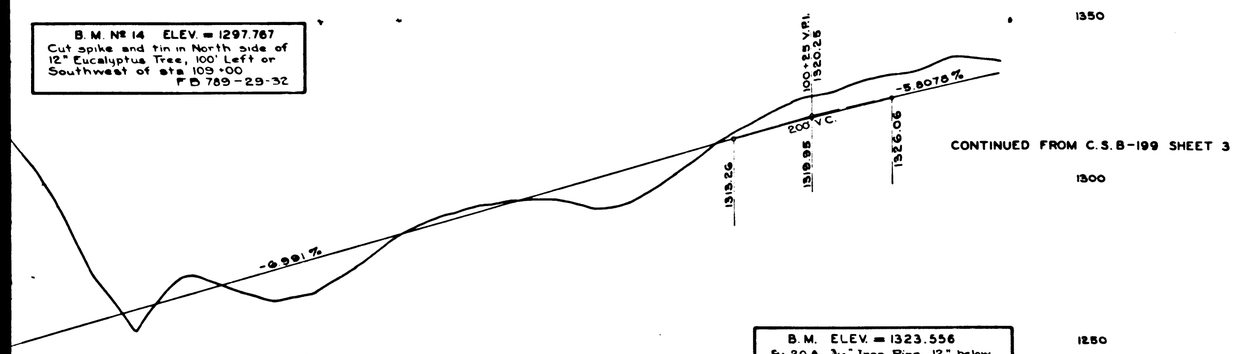

B.M. ELEV. = 1323.556
F.I. 20A, ¾" Iron Pipe, 12" below surface, 62' ± Left or South of sta. 100+30.
F.B. 789-30-31

PROFILE
Scale: Horizontal 1" = 80'
Vertical 1" = 20'

110 109 108 107 106 105 104 103 102 101 100 99 98

PLAN AND PROFILE OF

SKYLINE DRIVE

FROM

6270 FEET EAST OF HACIENDA BOULEVARD

TO

HACIENDA BOULEVARD

COUNTY SURVEYORS MAP Nº B-1503
SCALES - AS SHOWN

JOB NUMBER 7704

ALFRED JONES - COUNTY SURVEYOR
SURVEYED AUGUST 1938 - APRIL 1939

SURVEYED UNDER INSTRUCTIONS OF THE BOARD OF SUPERVISORS PER ORDER DATED DEC. 10, 1925

F.B. 789 - 3 - 52

FIELD WORK BY... A. N. HELLSTROM
OFFICE WORK BY..... J. A. LYON
CHECKED BY..... C. L. KEAGLE

FOR ALIGNMENT SEE C.S. B-1502

DATUM

ELEVATIONS SHOWN HEREON ARE BASED ON B.M. 9 (F.B. 764-8) THE DATUM OF WHICH WAS DETERMINED FROM "U.S.G.S.-R.S. 14 A 1925" (U.S. 1212) BASED UPON THE U.S.C. & G.S. ADJUSTMENT OF 1928

CSB-1503
A1 OF A4

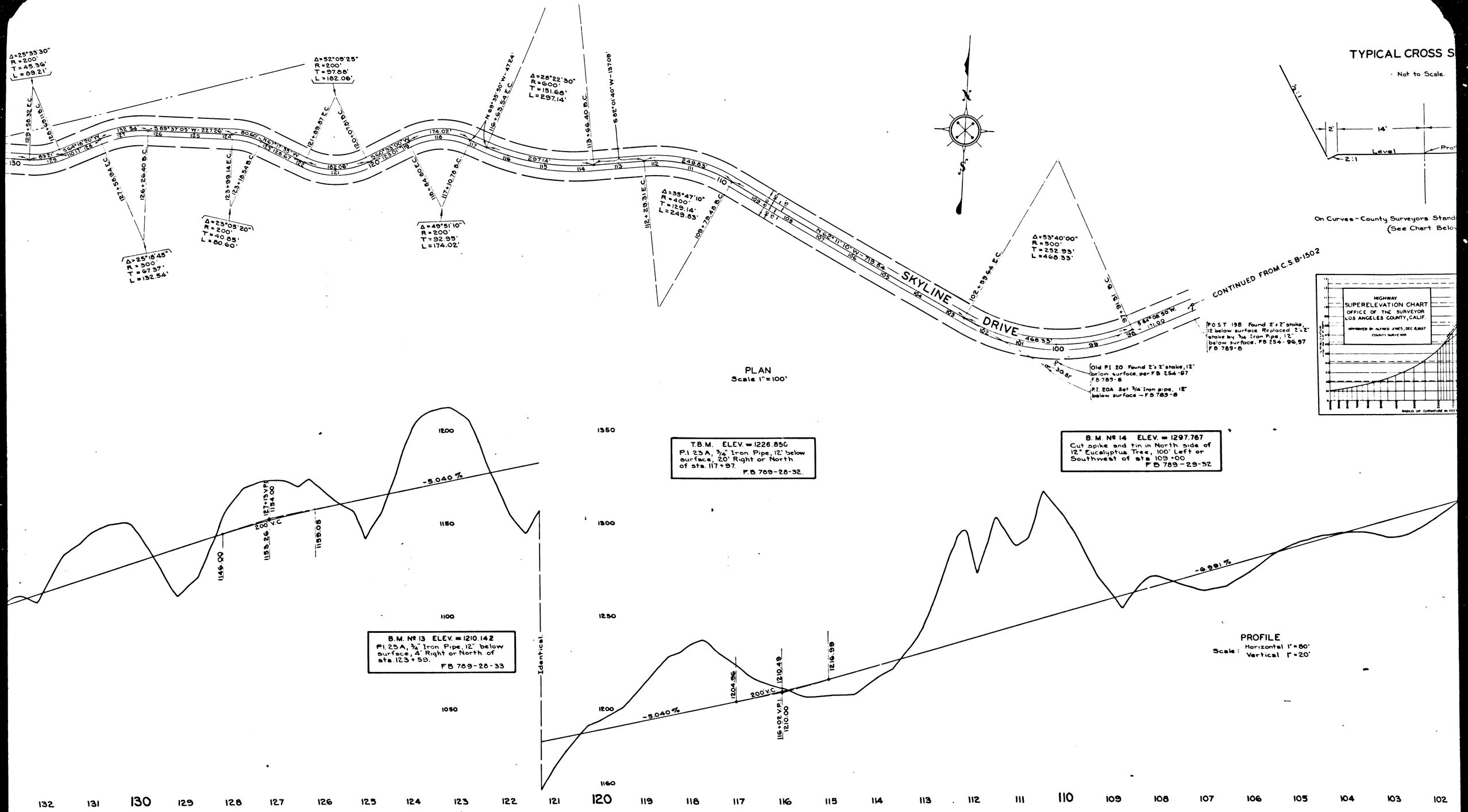

CSB-1503

A2 OF A4

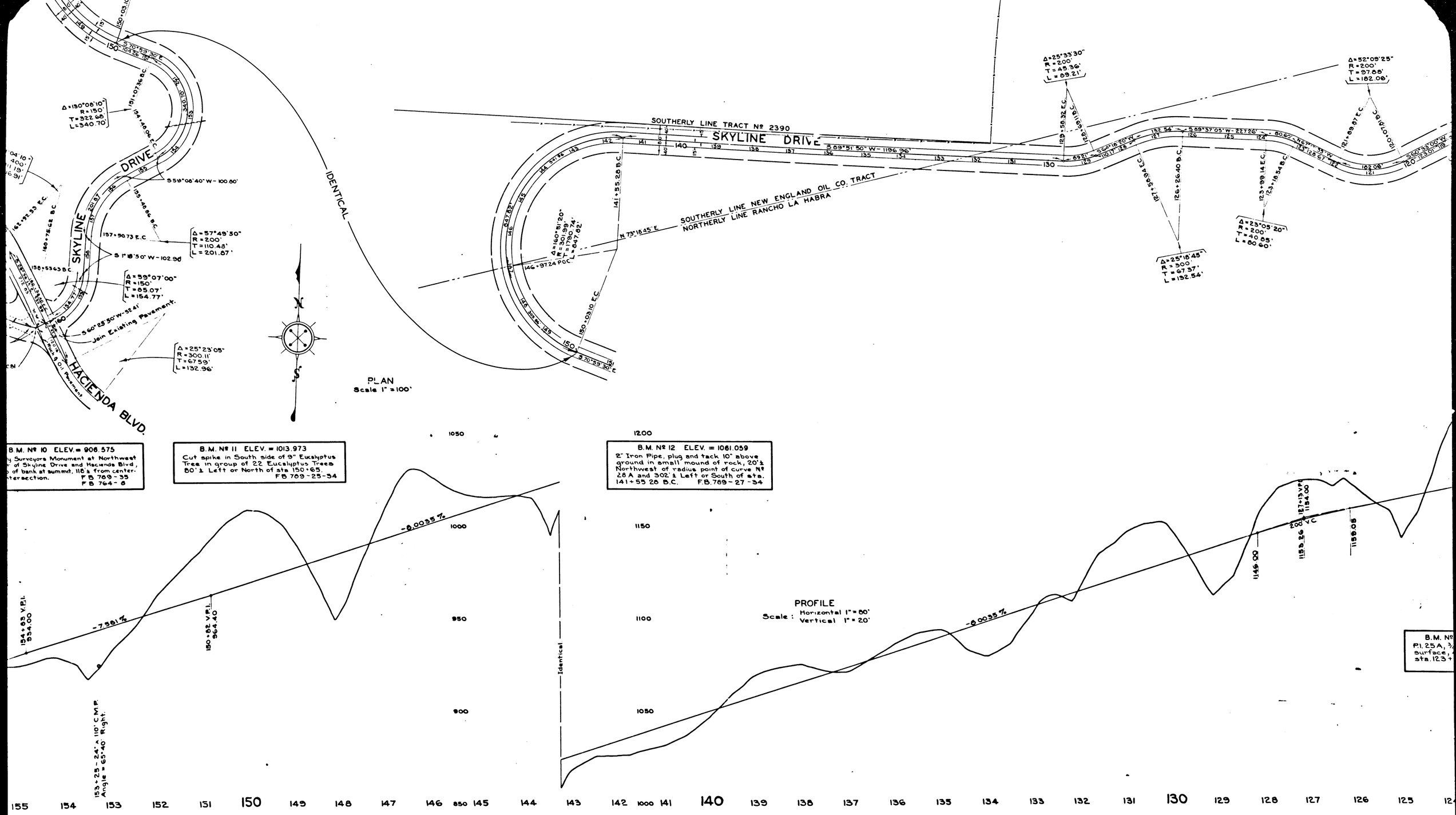

CSB-1503
A3 OF A4

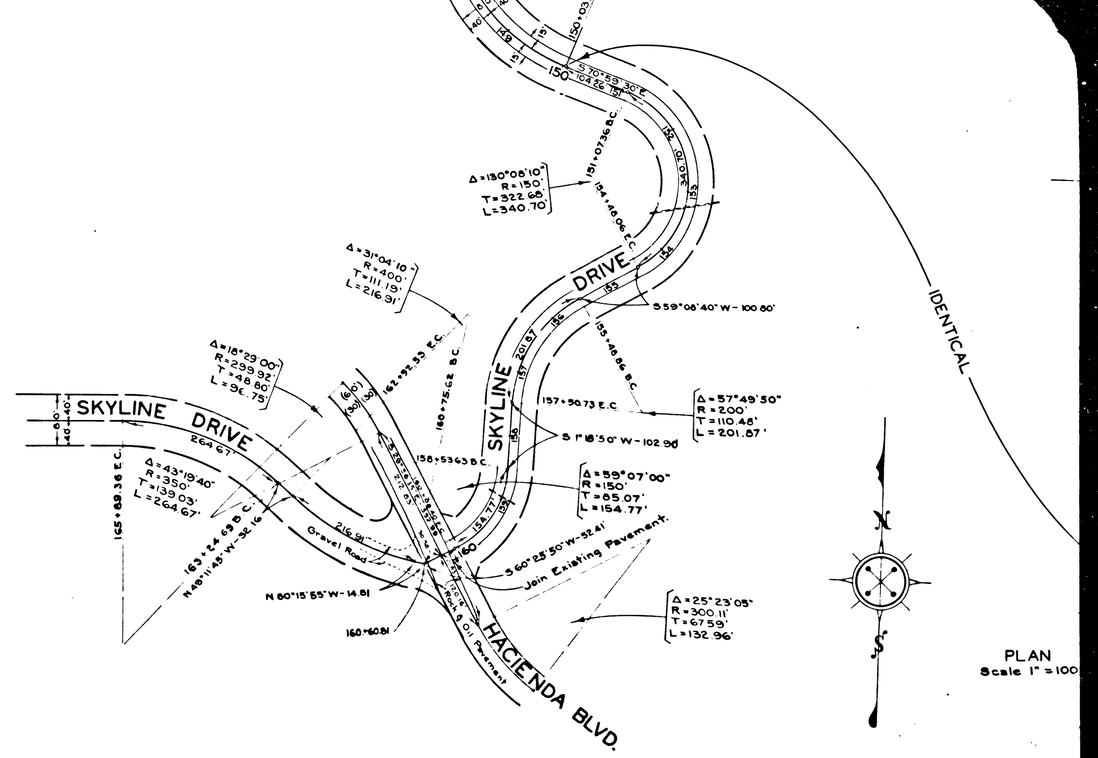

PLAN
Scale 1" = 100'

B.M. Nº 9 ELEV. = 899.368
Cut spike in East side of 12" Eucalyptus Tree at summit of Hacienda Boulevard on Southwest corner of intersection
F.B. 769 - 23
F.B. 764 - 8

B.M. Nº 10 ELEV. = 906.575
County Surveyors Monument at Northwest corner of Skyline Drive and Hacienda Blvd., on top of bank at summit, 118'± from centerline intersection.
F.B. 769 - 35
F.B. 764 - 8

B.M. Nº 11 ELEV. = 1013.973
Cut spike in South side of 9" Eucalyptus Tree in group of 22 Eucalyptus Trees 80'± Left or North of sta. 150+65.
F.B. 769 - 25-34

CONTINUED ON C.S.B-199 SHEET 2

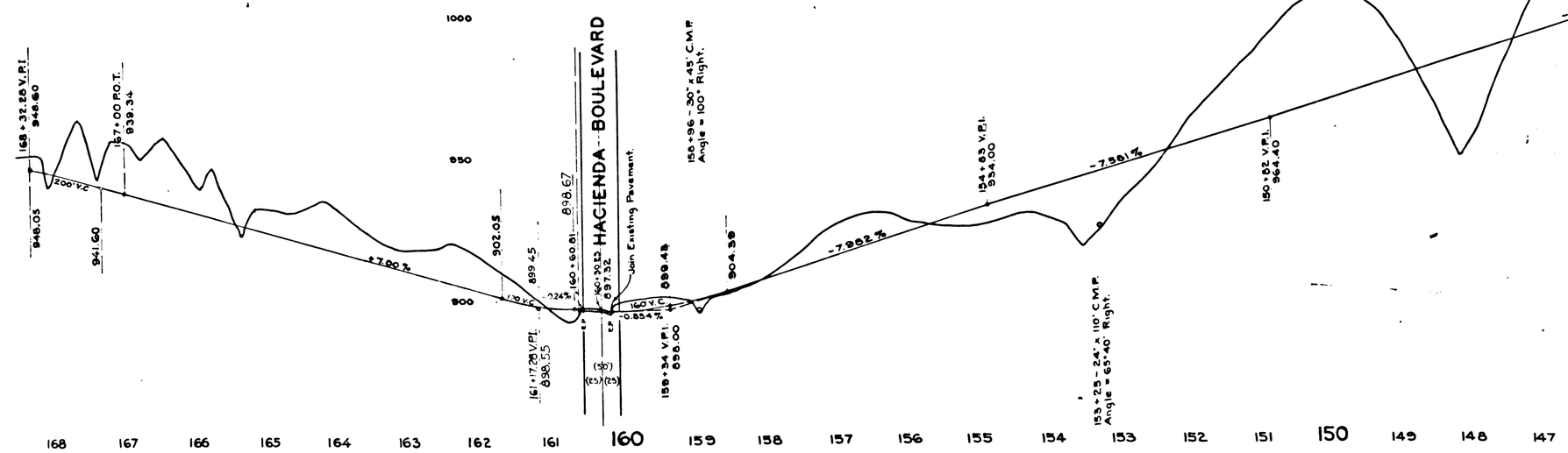

CSB-1503
A4 OF A4