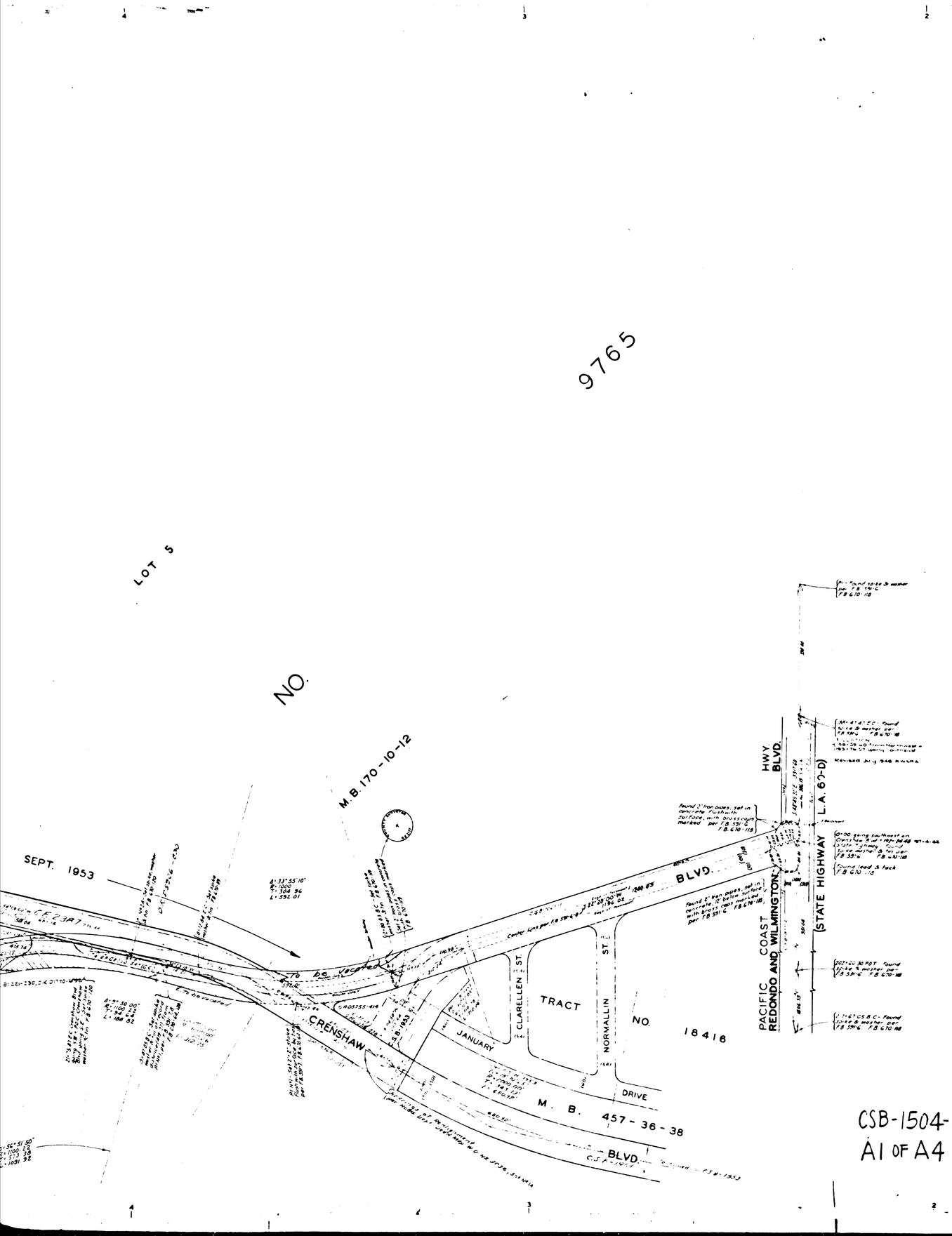

MAP OF

CRENSHAW BOULEVARD

PACIFIC COAST FROM HIGHWAY
REDONDO AND WILMINGTON ROAD
(STATE HIGHWAY L. A. 60-D)
TO
PALOS VERDES DRIVE SOUTH

COUNTY SURVEYORS MAP Nº B-1504
SHEET Nº 1 OF 2 SHEETS
SCALE - 1 INCH = 100 FT.

JOB NUMBER 8090

ALFRED JONES - COUNTY SURVEYOR
SURVEYED - JAN 1939 - JUNE 1940

SURVEYED UNDER INSTRUCTIONS OF THE BOARD OF SUPERVISORS PER ORDER DATED APRIL 22, 1935.
BEARINGS ARE BASED ON THE BEARING OF PALOS VERDES DRIVE NORTH PER C.S.B-1085-1.

F B 670-33-257

FIELD WORK BY ..... L D MOORE
OFFICE WORK BY ..... F A WOOD
J A LYON
CHECKED BY ..... D M FINLEY INDEX 27

FOR TOPOGRAPHY SEE C.S.B-1478-SHTS-1-5
FOR PLAN AND PROFILE SEE C.S.B-1505-SHTS-1-3

Portion of Tract Nº 14114 added Dec 1948

Revised Sept 1953 G.D.B.

CSB-1504-1
A1 OF A4

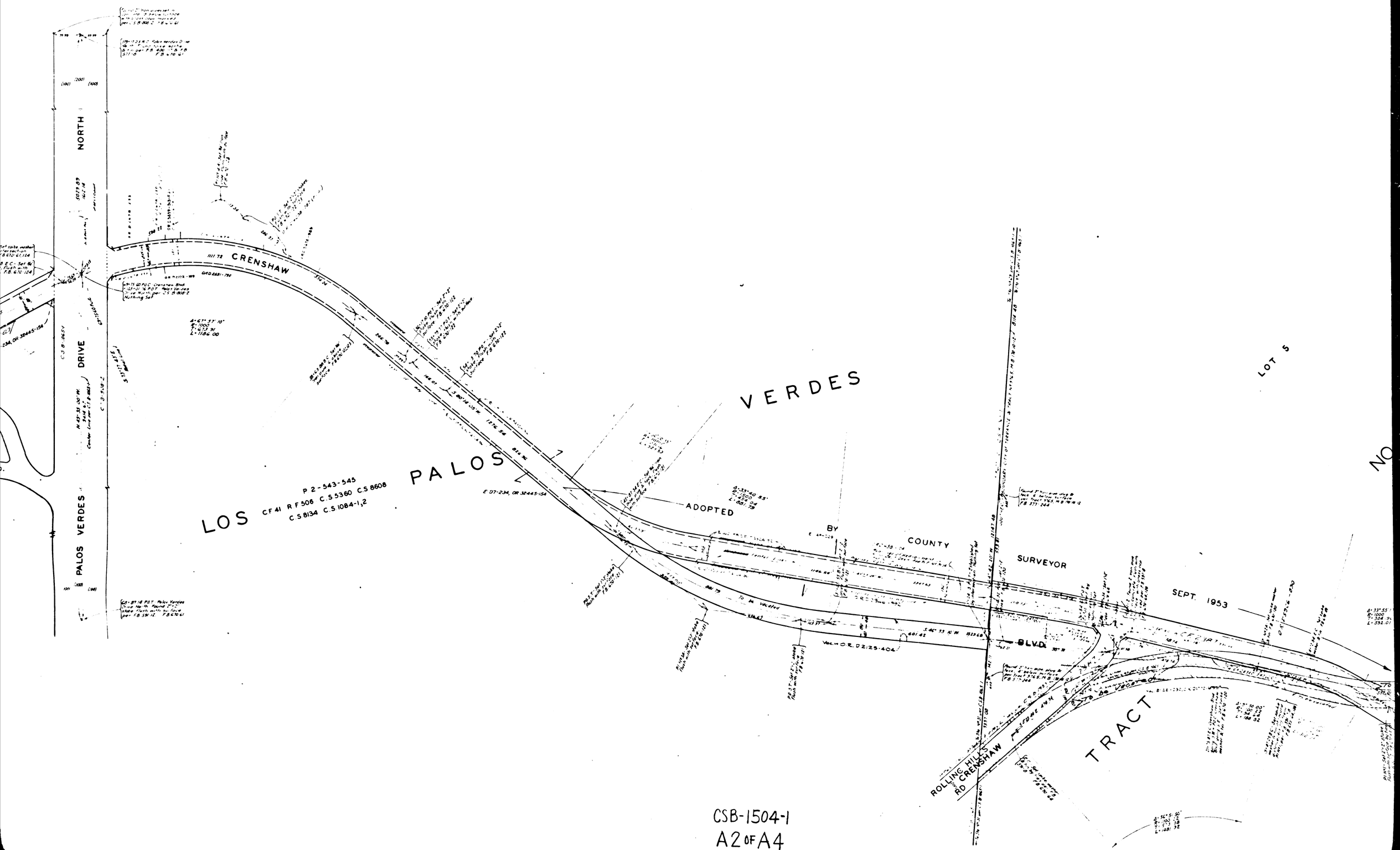

CSB-1504-1
A2 OF A4

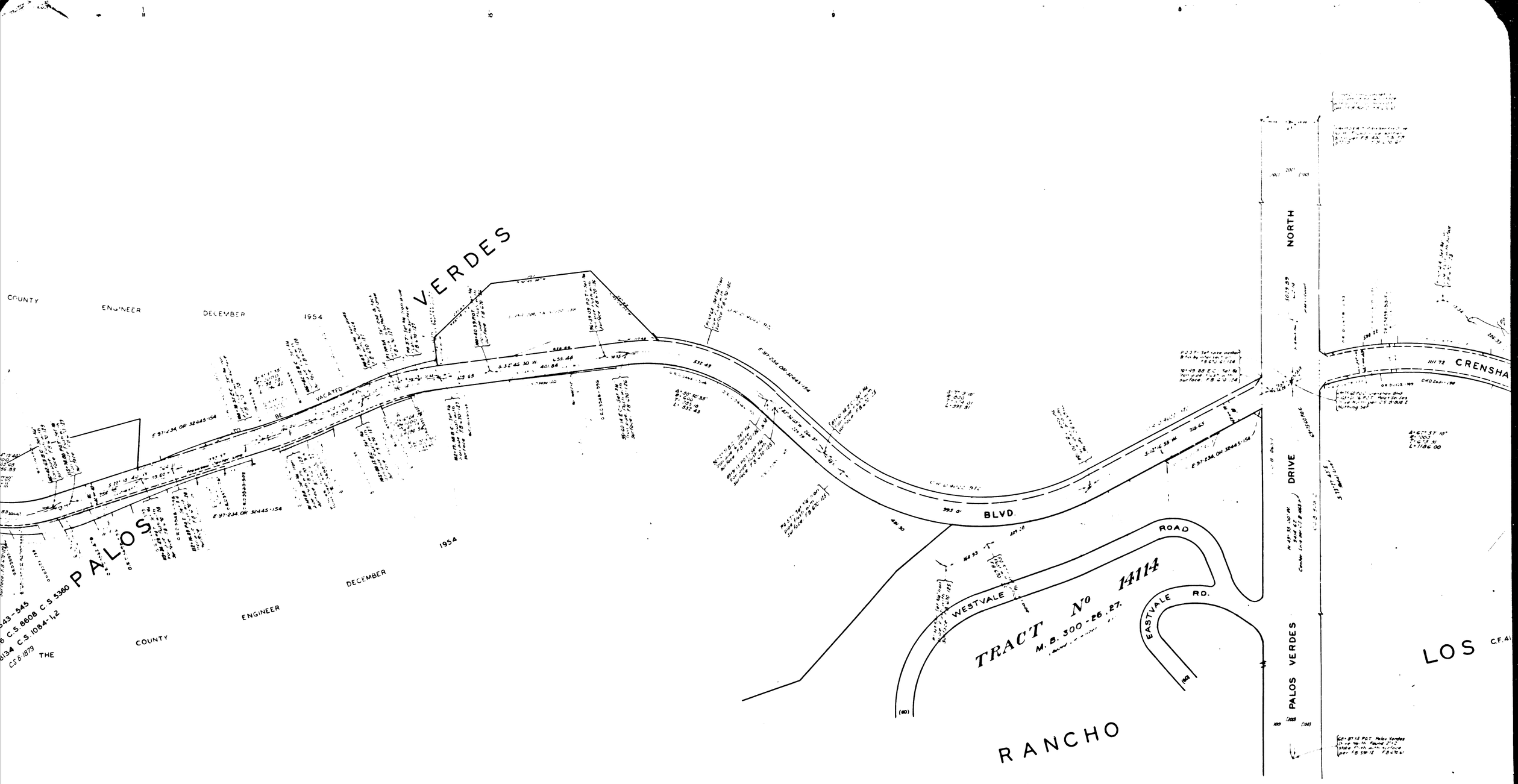

CSB-1504-1
A3 OF A4

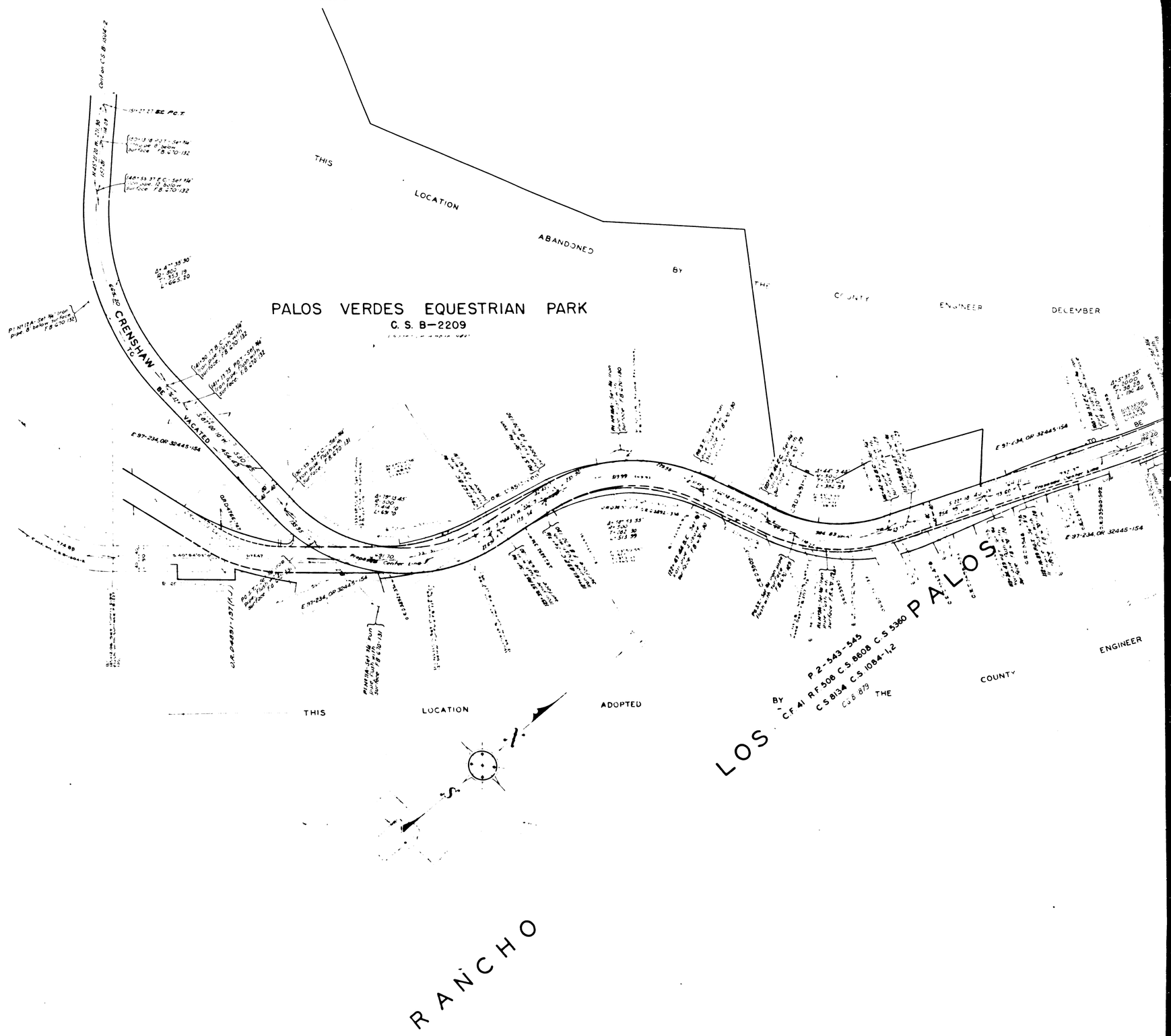

CSB-15041
A4 OF A4