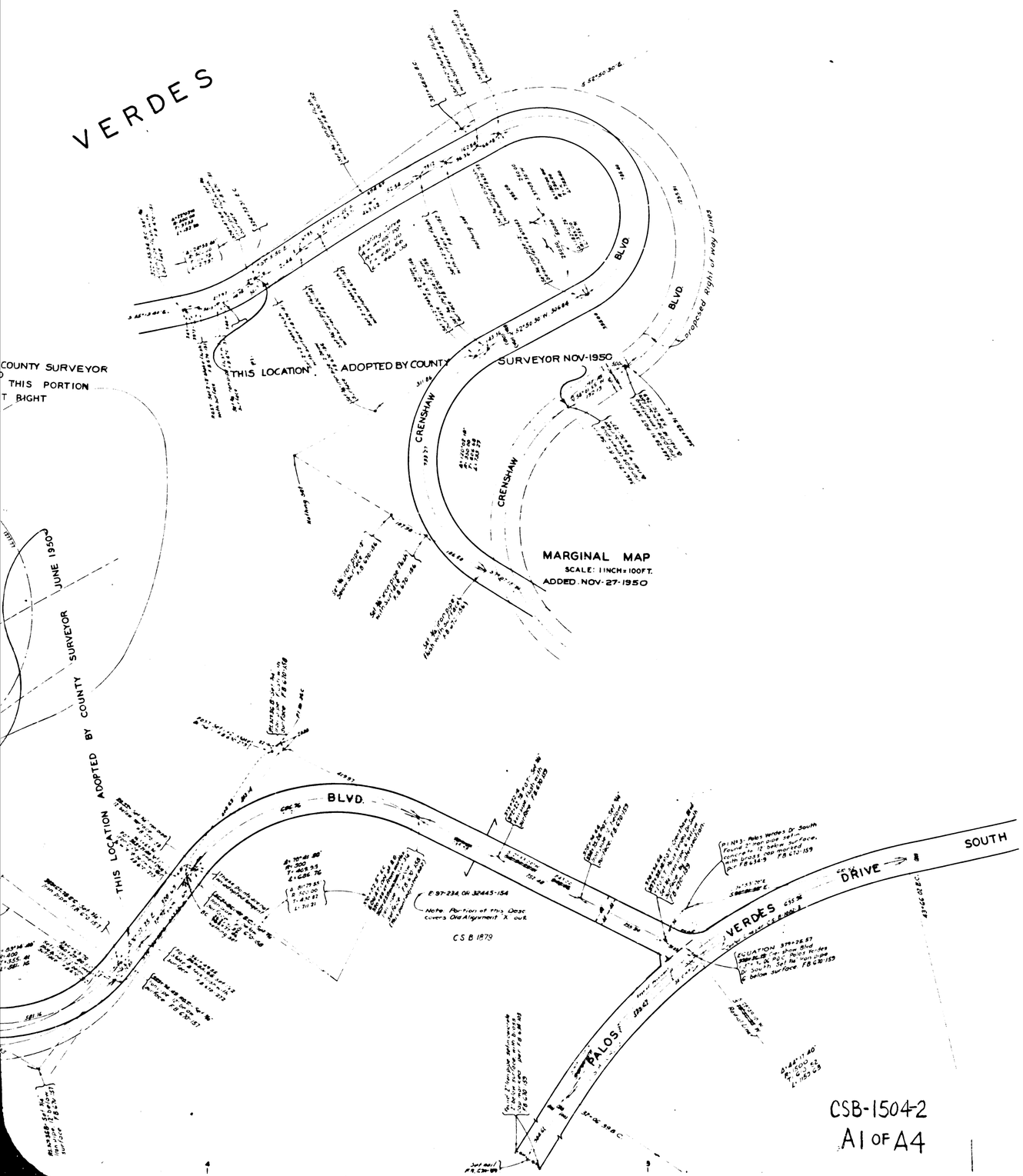

CSB-1504-2
A1 OF A4

MAP OF
CRENSHAW BOULEVARD
FROM
PACIFIC COAST HIGHWAY
(STATE HIGHWAY L. A. 60-D)
TO
PALOS VERDES DRIVE SOUTH

COUNTY SURVEYORS MAP Nº B-1504
SHEET Nº 2 OF 2 SHEETS
SCALE - 1 INCH = 100 FT.

JOB NUMBER 8090

ALFRED JONES - COUNTY SURVEYOR
SURVEYED - JAN 1939 - JUNE 1940

SURVEYED UNDER INSTRUCTIONS OF THE BOARD OF SUPERVISORS PER ORDER DATED APRIL 22, 1935
BEARINGS ARE BASED ON THE BEARING OF PALOS VERDES DRIVE NORTH PER C S B-1065-1

F B 670-33-257

FIELD WORK BY . . . . . L D MOORE
OFFICE WORK BY . . . . . F A WOOD
J A LYON
CHECKED BY . . . . . D M FINLEY INDEX 27

Center line Revisions Dec-1941

FOR TOPOGRAPHY SEE C S B-1478-SHEETS 1-5
FOR PLAN AND PROFILE SEE C S B-1505-SHEETS 1-4

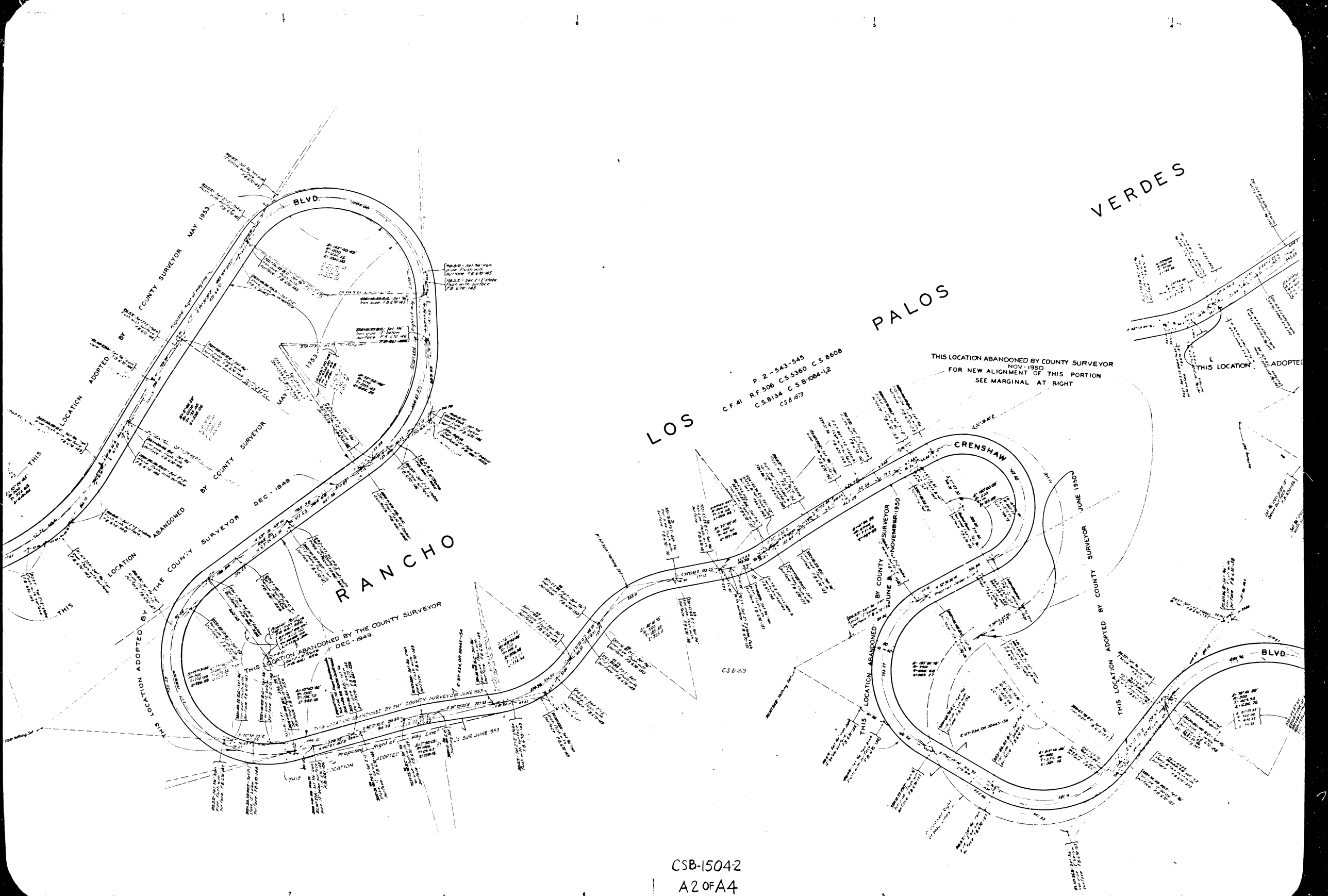

CSB-15042
A2 OF A4

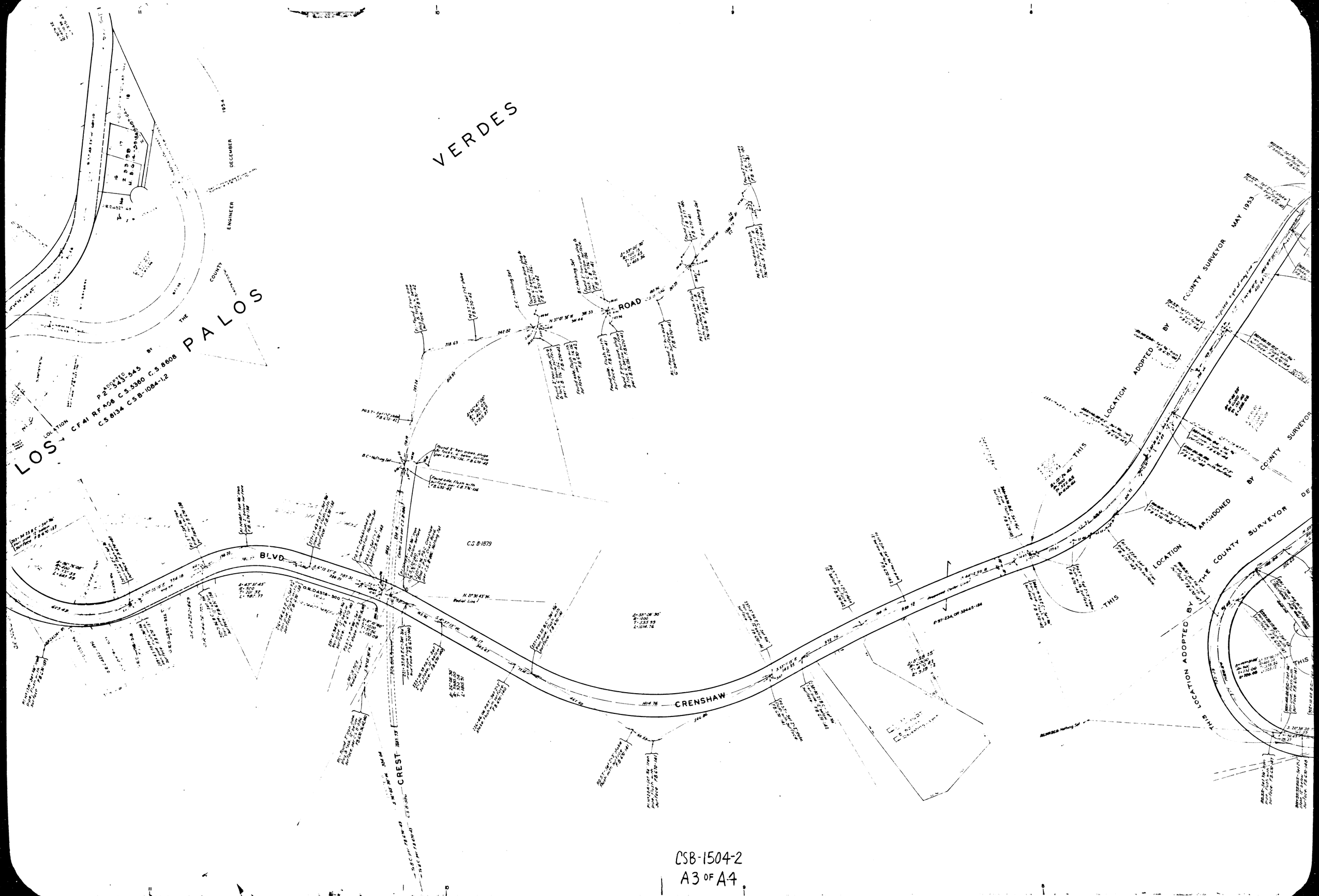

CSB-1504-2
A3 OF A4

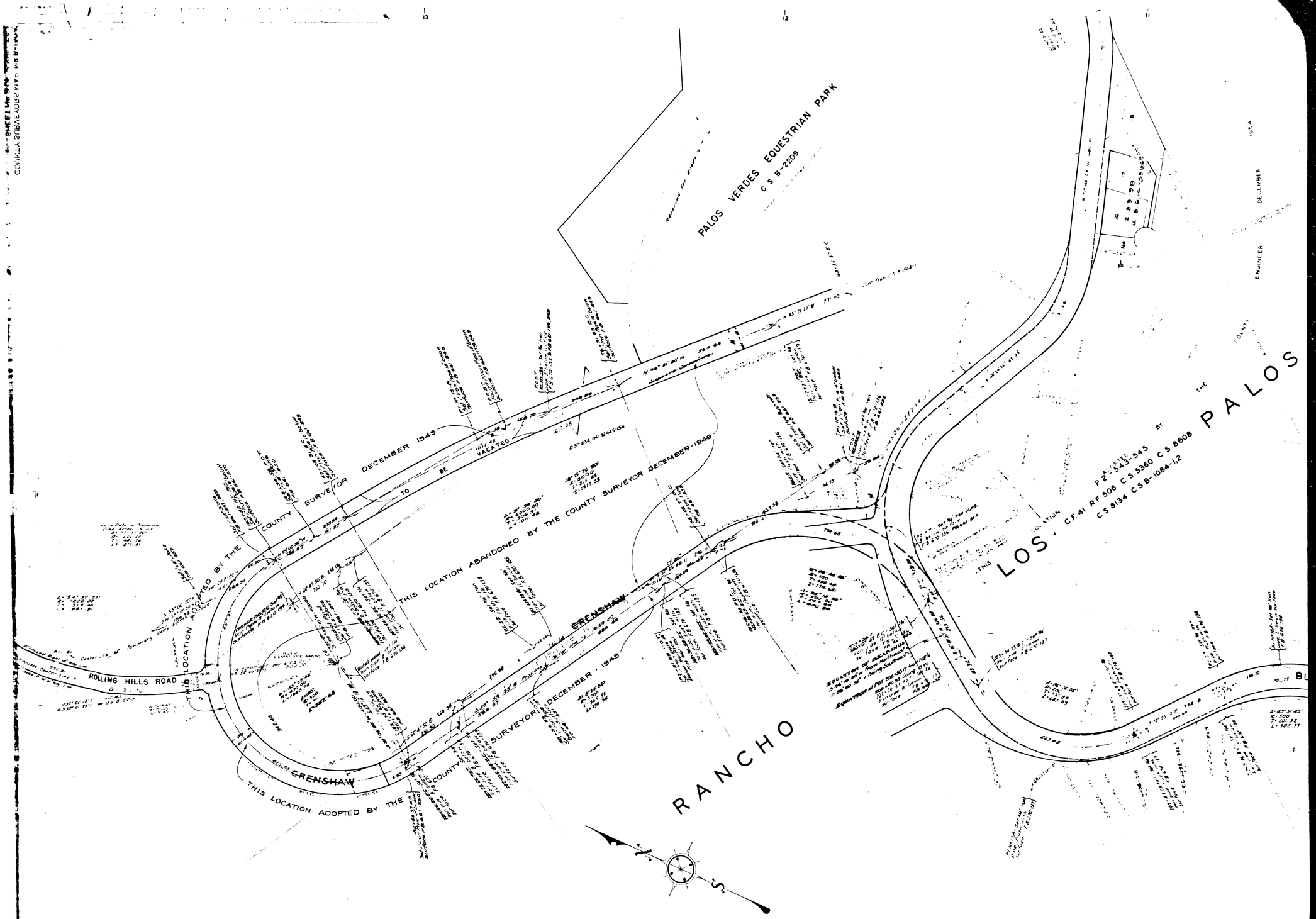

CSB-1504-2
A4 OF A4