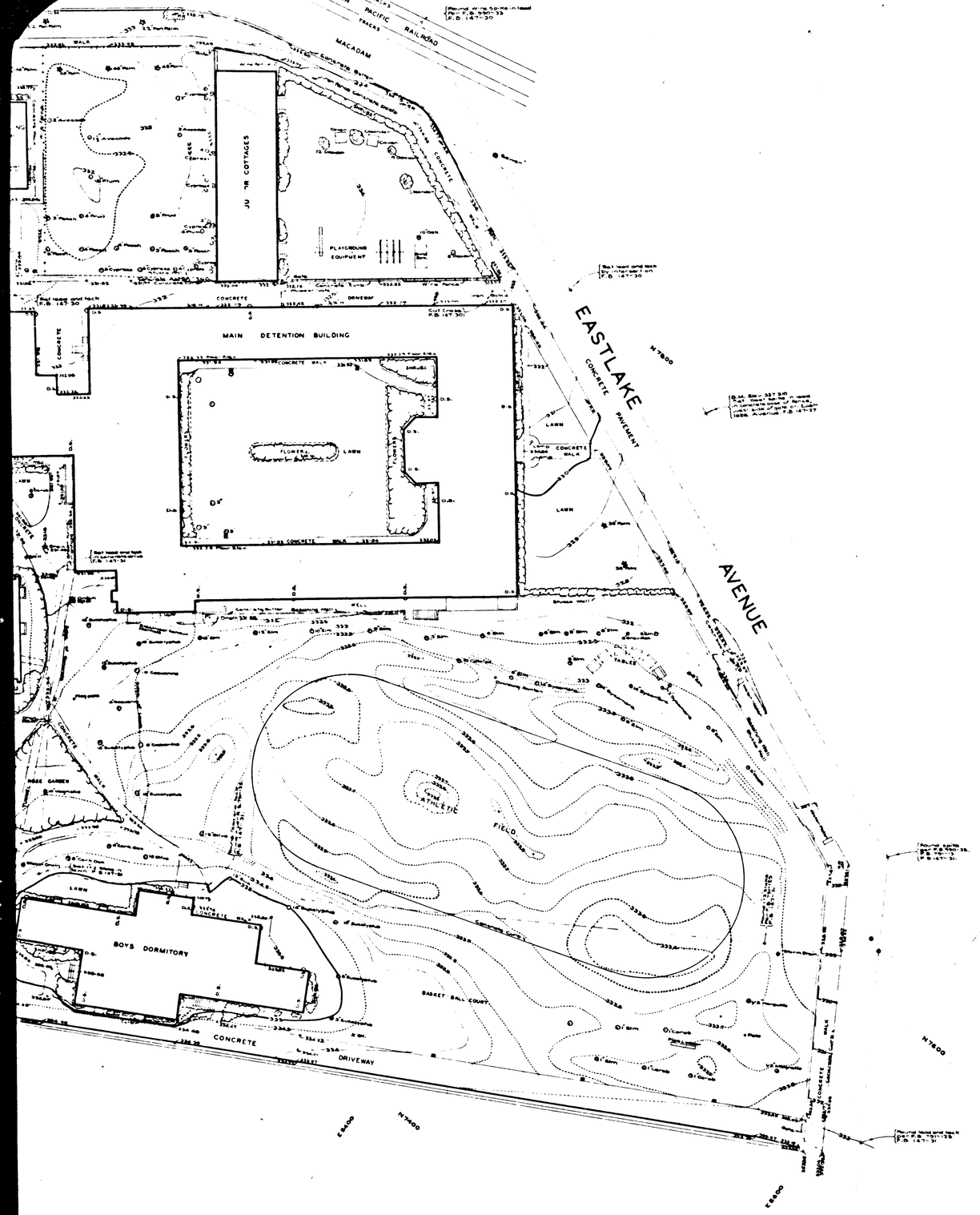



TOPOGRAPHIC MAP
OF
JUVENILE HALL GROUNDS

COUNTY SURVEYORS MAP Nº B-1561

SCALE: 1 INCH = 20 FT.

JOB NUMBER 8339

ALFRED JONES - COUNTY SURVEYOR

SURVEYED NOVEMBER 1939

PLANE TABLE SURVEY

FIELD WORK BY T.M. WALSH
OFFICE WORK BY C.J. TEFRY
CHECKED BY M.D. DARLING

DATUM
ELEVATIONS SHOWN HEREON ARE BASED ON THE 1928 U.S.C.&G.S. ADJUSTMENT OF U.S.G.S.B.M. R.S.-27-1924 (U.S.880)

FOR BOUNDARY LINES SEE C.S. 8937

Coordinate lines added Jan. 1946 - H.N. Broadstreet

COUNTY SURVEYORS MAP

CSB-1561
A1 OF A2

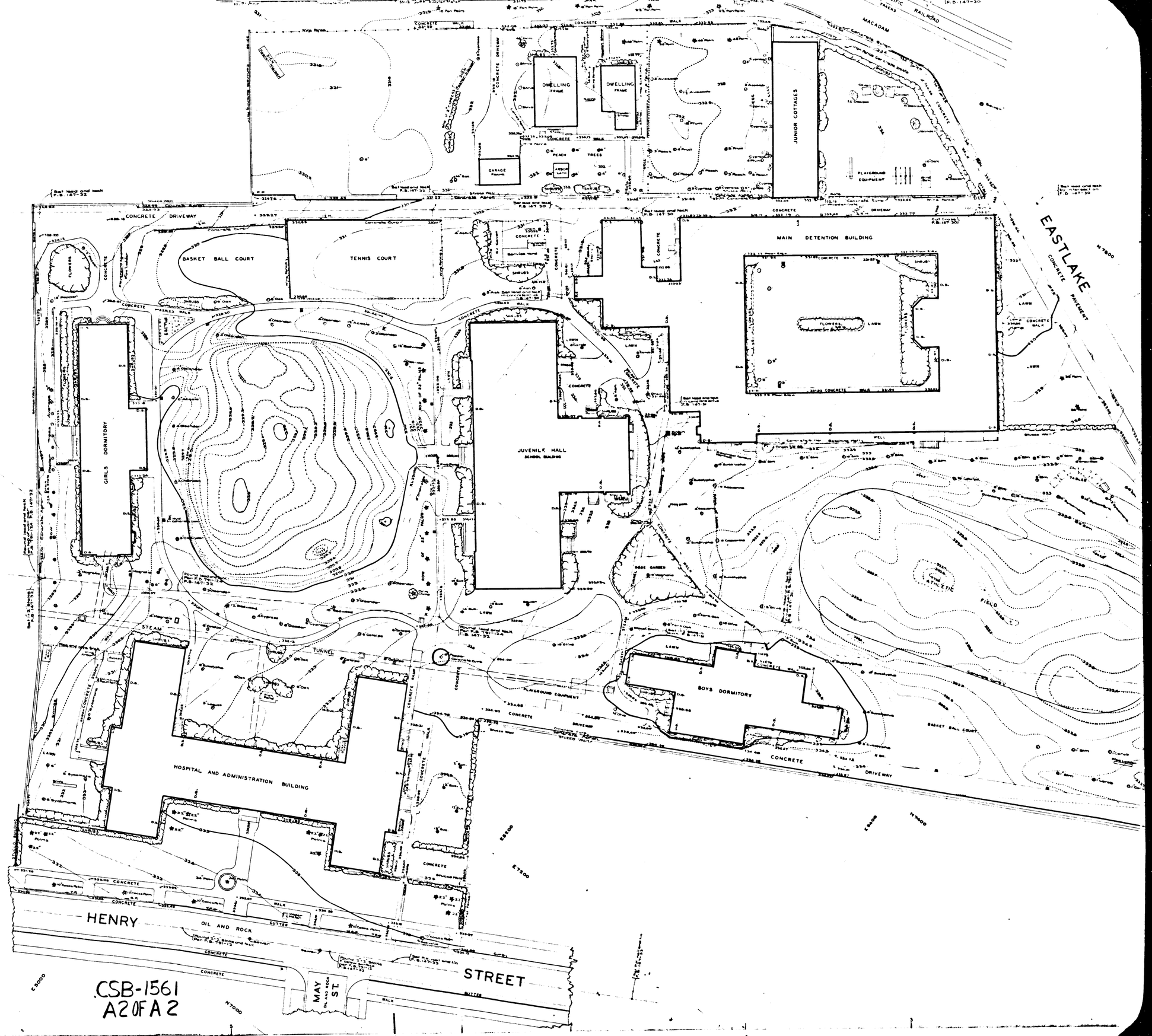

CSB-1561
A2 OF A2

COUNTY SURVEYOR'S MAP No B-1281