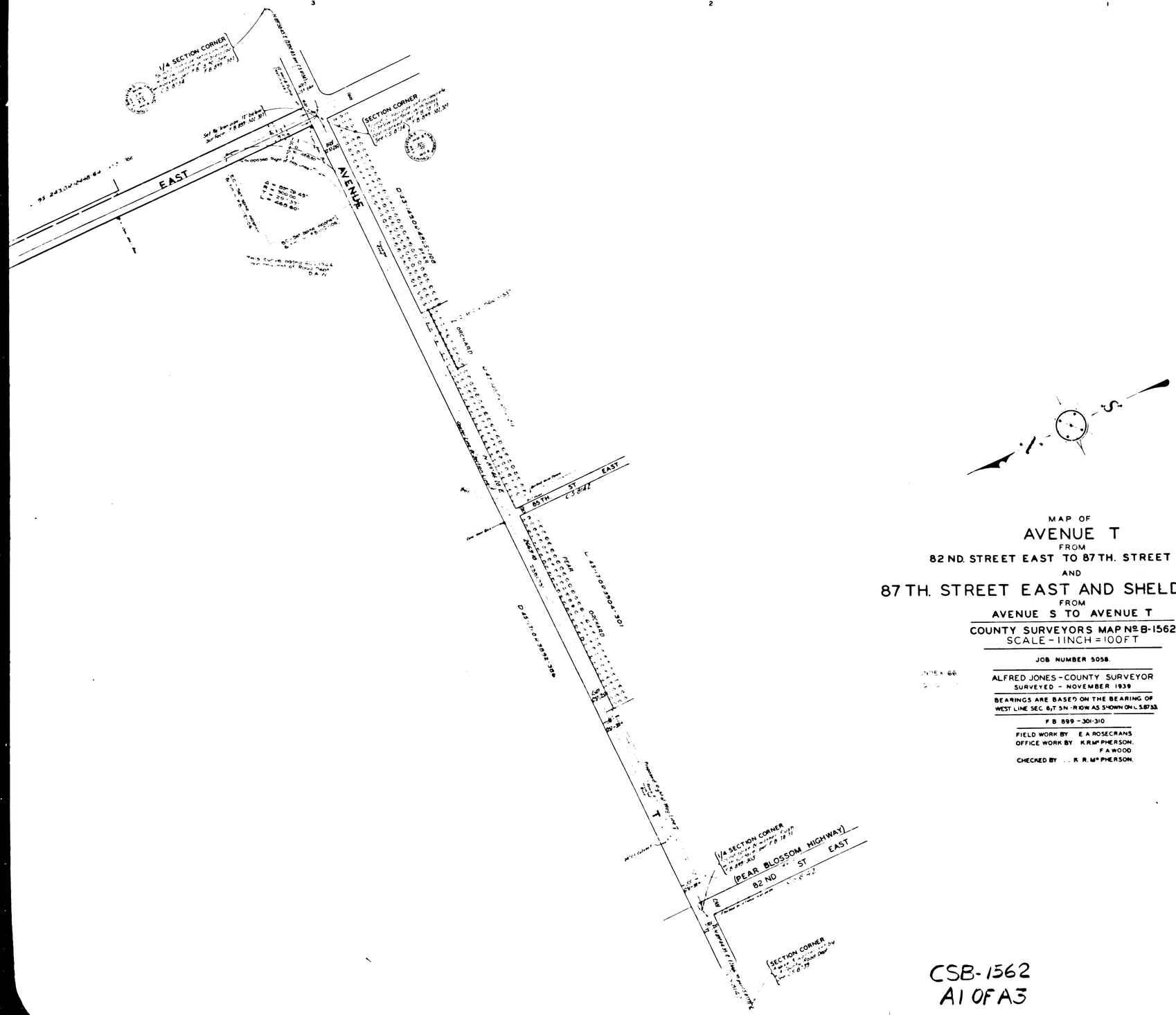

MAP OF

AVENUE T

FROM

82 ND. STREET EAST TO 87 TH. STREET EAST

AND

87 TH. STREET EAST AND SHELDON ROAD

FROM

AVENUE S TO AVENUE T

COUNTY SURVEYORS MAP No. B-1562

SCALE - 1 INCH = 100 FT

JOB NUMBER 5058.

ALFRED JONES - COUNTY SURVEYOR

SURVEYED - NOVEMBER 1939

BEARINGS ARE BASED ON THE BEARING OF WEST LINE SEC 6, T 5N - R10W AS SHOWN ON C.S. 8733.

F B 899 - 301-310

FIELD WORK BY E A ROSECRANS

OFFICE WORK BY K.R. McPHERSON.

F A WOOD

CHECKED BY . . K. R. McPHERSON.

CSB-1562

A1 OF A3

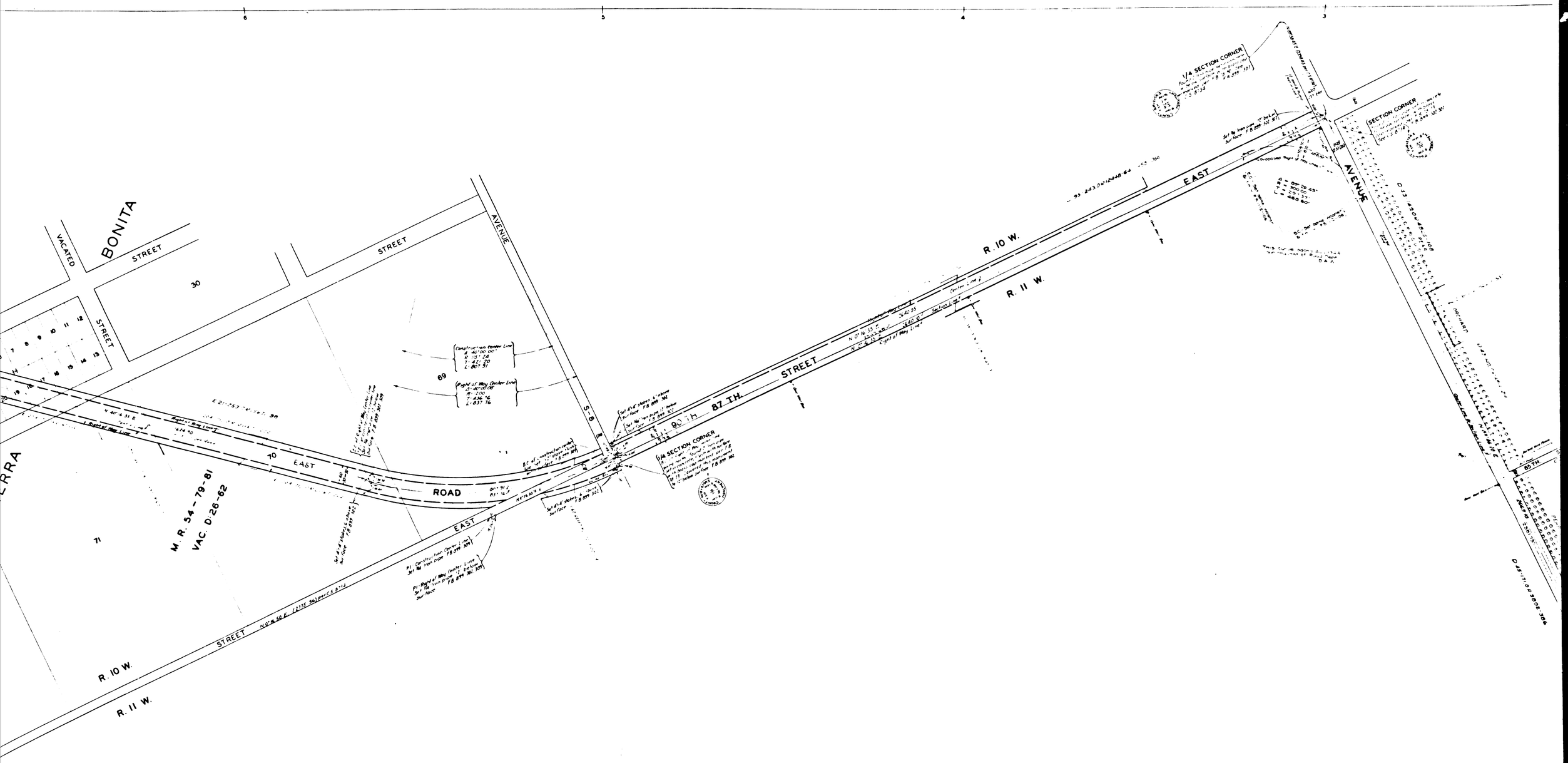

CSE-1562
A2 OF A3

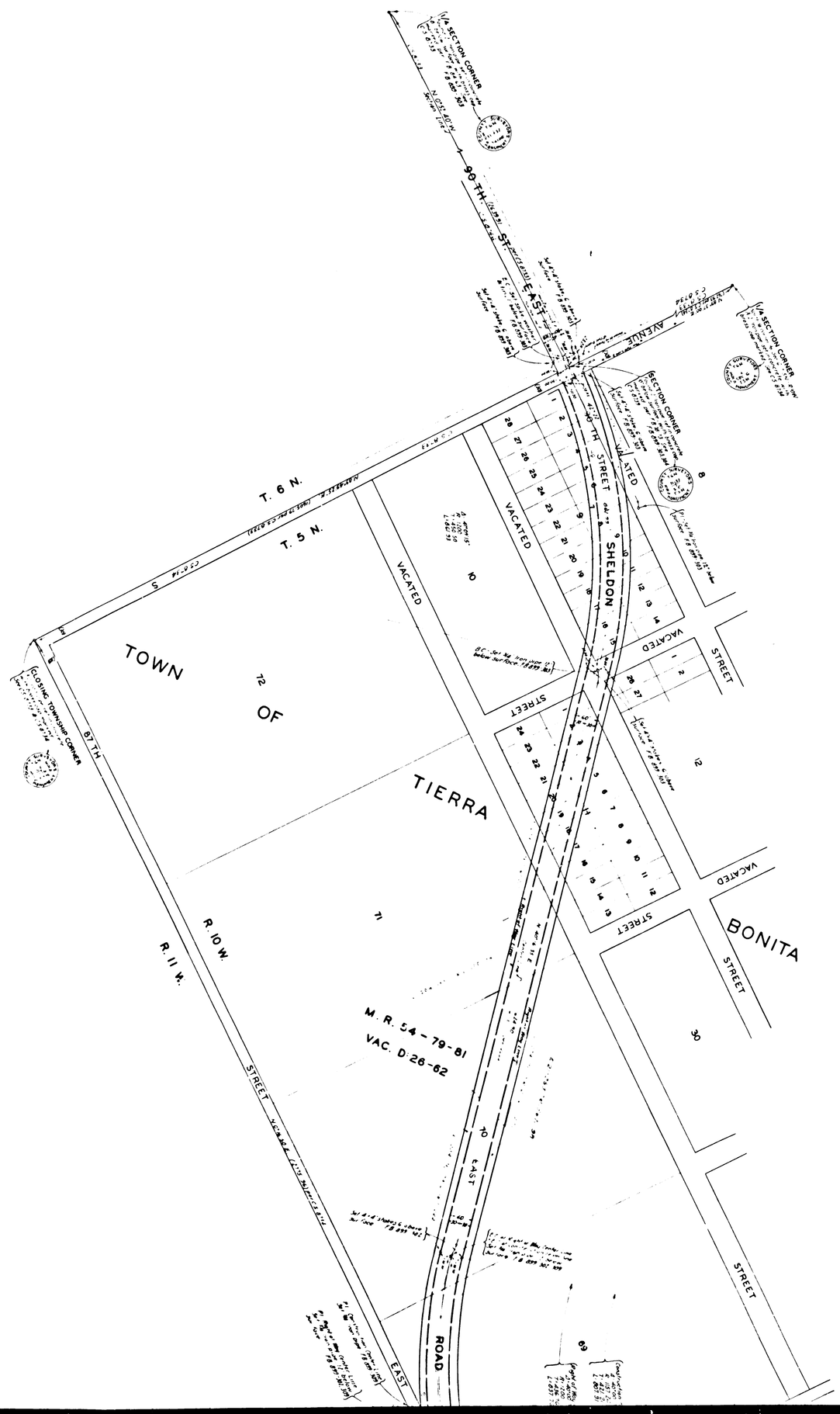

CSE-1562
A 3 of A 3