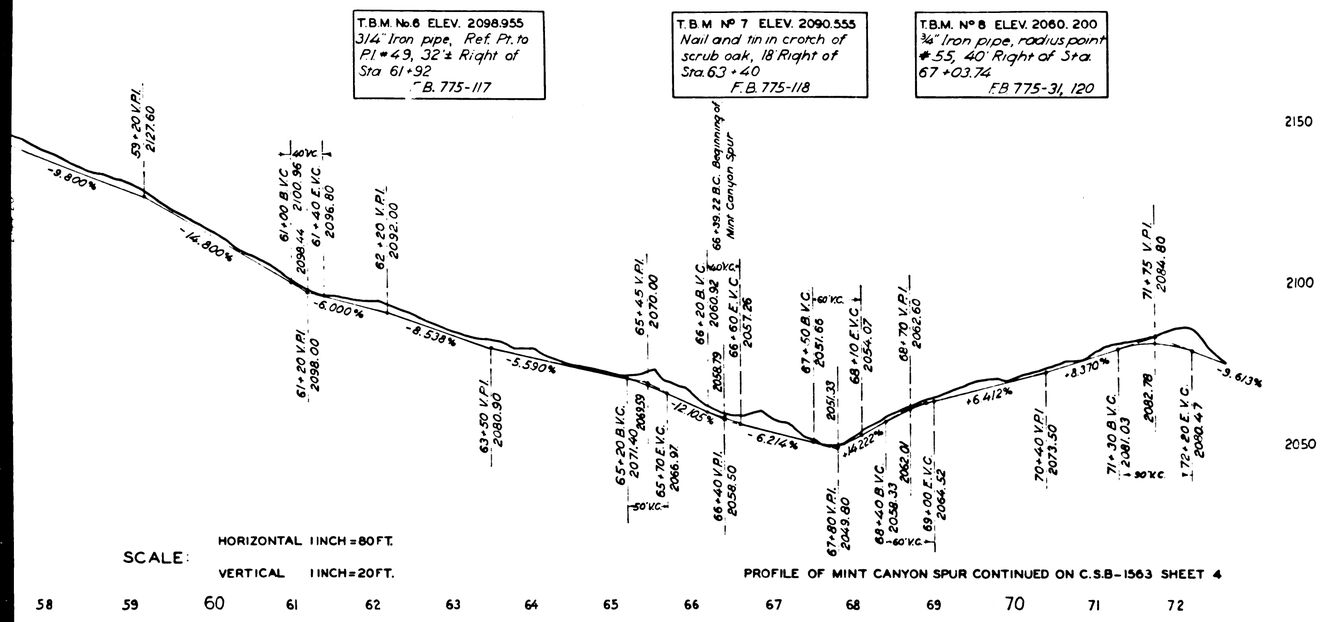

SCALE: HORIZONTAL 1 INCH = 80 FT.
VERTICAL 1 INCH = 20 FT.

PROFILE OF MINT CANYON SPUR CONTINUED ON C.S.B-1563 SHEET 4

CONTINUED ON C. S.B.-1563 SHEET 3

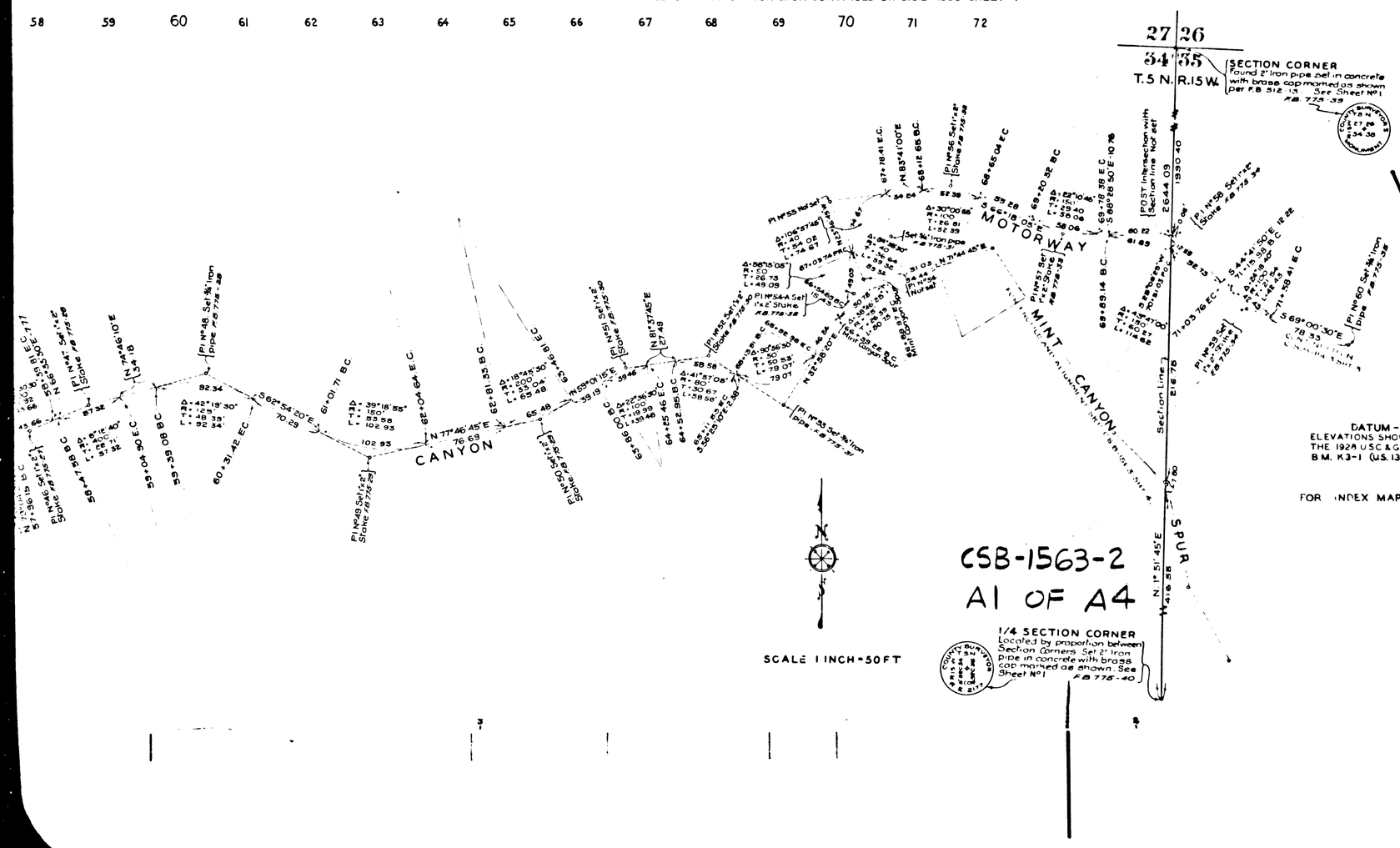

MAP AND PROFILE OF

VASQUEZ CANYON MOTORWAY

FROM

VASQUEZ CANYON ROAD

EASTERLY THROUGH

SECTIONS 34 & 35 - T.5 N. R.15 W. S.B.M.

COUNTY SURVEYORS MAP Nº B-1563.

SHEET Nº 2 OF 4 SHEETS

SCALES AS SHOWN

JOB NUMBER - 7179

ALFRED JONES - COUNTY SURVEYOR

SURVEYED NOV - 1938 TO MAY 1940.

SURVEYED UNDER RULE 21, ORD. 929, AT REQUEST OF COUNTY FORESTER AND FIRE WARDEN PER LETTER DATED FEB. 15, 1933. BEARINGS ARE BASED ON TRUE BEARING FOR A MERIDIAN THROUGH THE U.S.G.S. TRIANGULATION STATION "PLUM"

F.B. 775 - 1-255

FIELD WORK BY F.C. HOWARD.
OFFICE WORK BY K.R. McPHERSON.
H.U.M. HIGGINS.
H.N. BRADSTREET
CHECKED BY K.R. McPHERSON.
L.K. FREEMAN
J.H. SMITH INDEX 16

DATUM - MEAN SEA LEVEL
ELEVATIONS SHOWN HEREON ARE BASED ON THE 1928 U.S.C. & G.S. ADJUSTMENT OF U.S.G.S. B.M. K3-1 (U.S. 1370)

FOR INDEX MAP SEE C.S.B-1563 SHT. 1

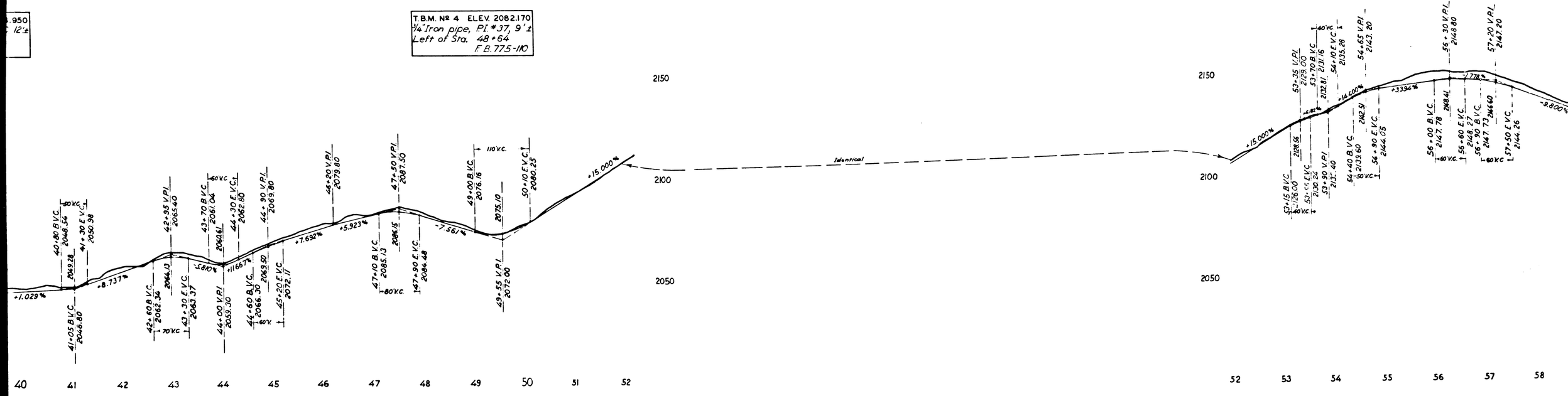

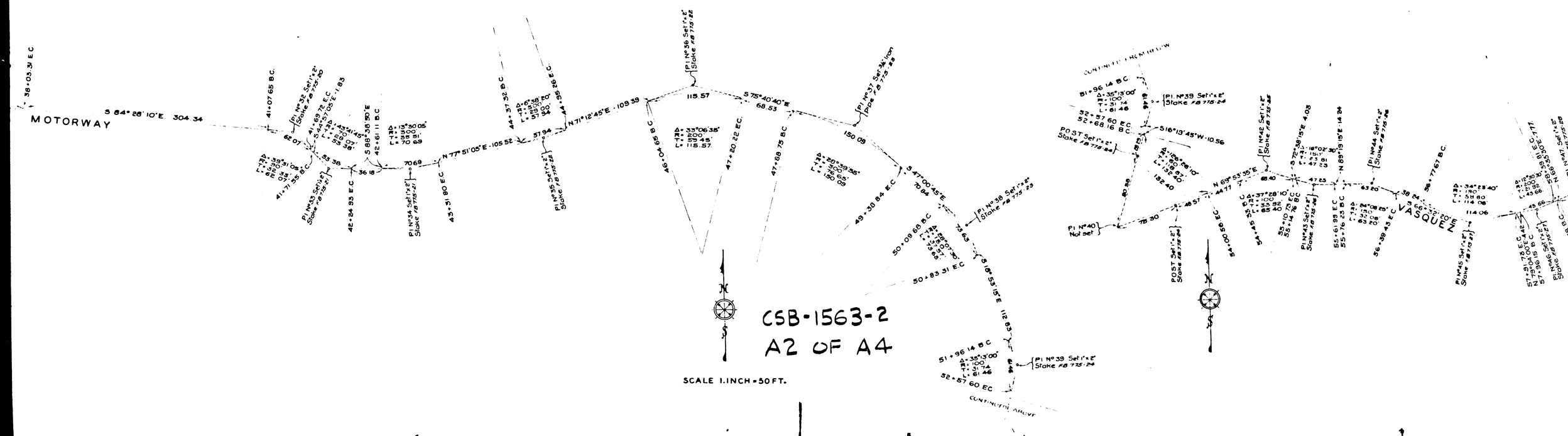

CSB-1563-2
A2 OF A4

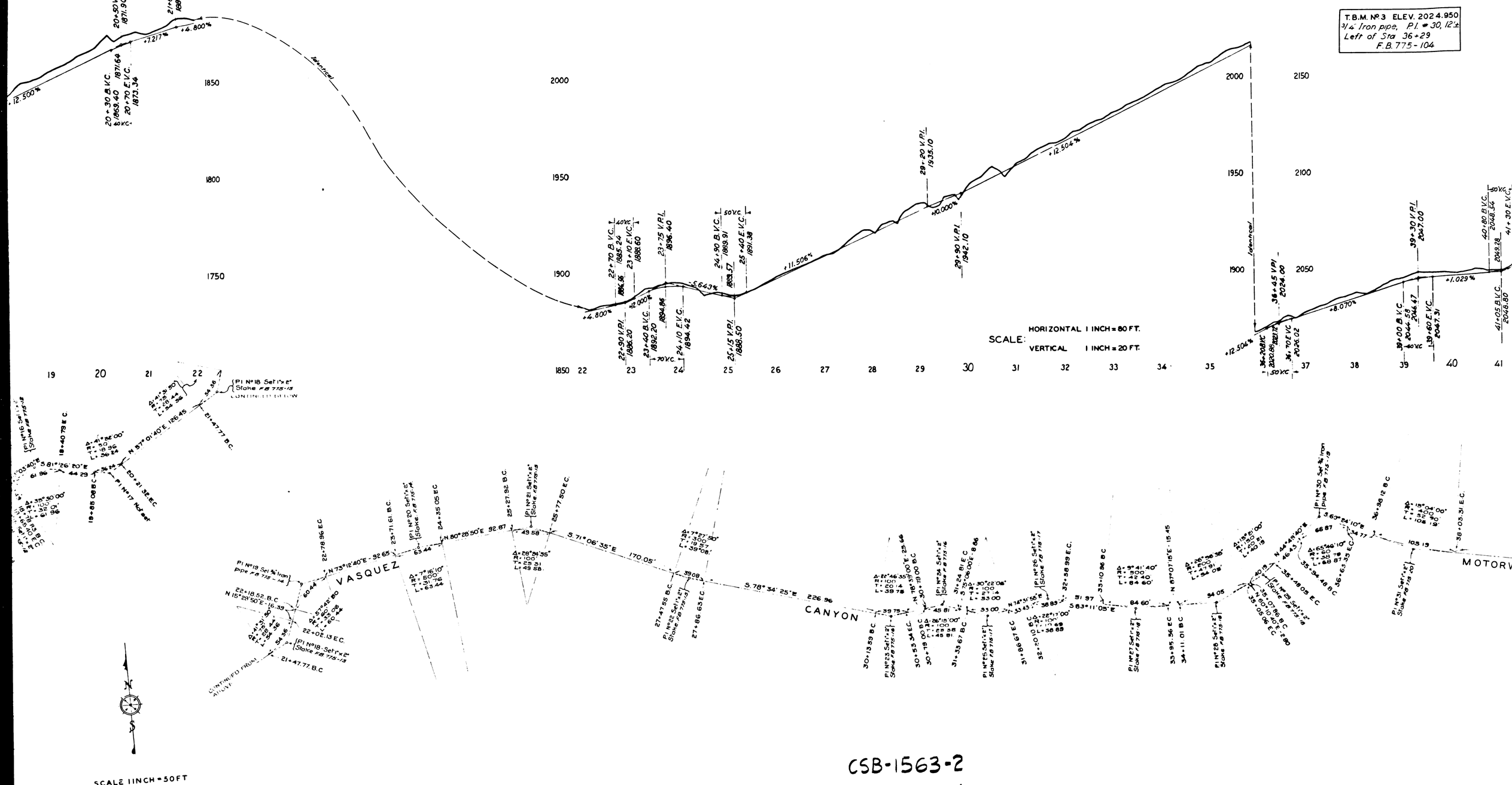

CSB-1563-2
A3 OF A4

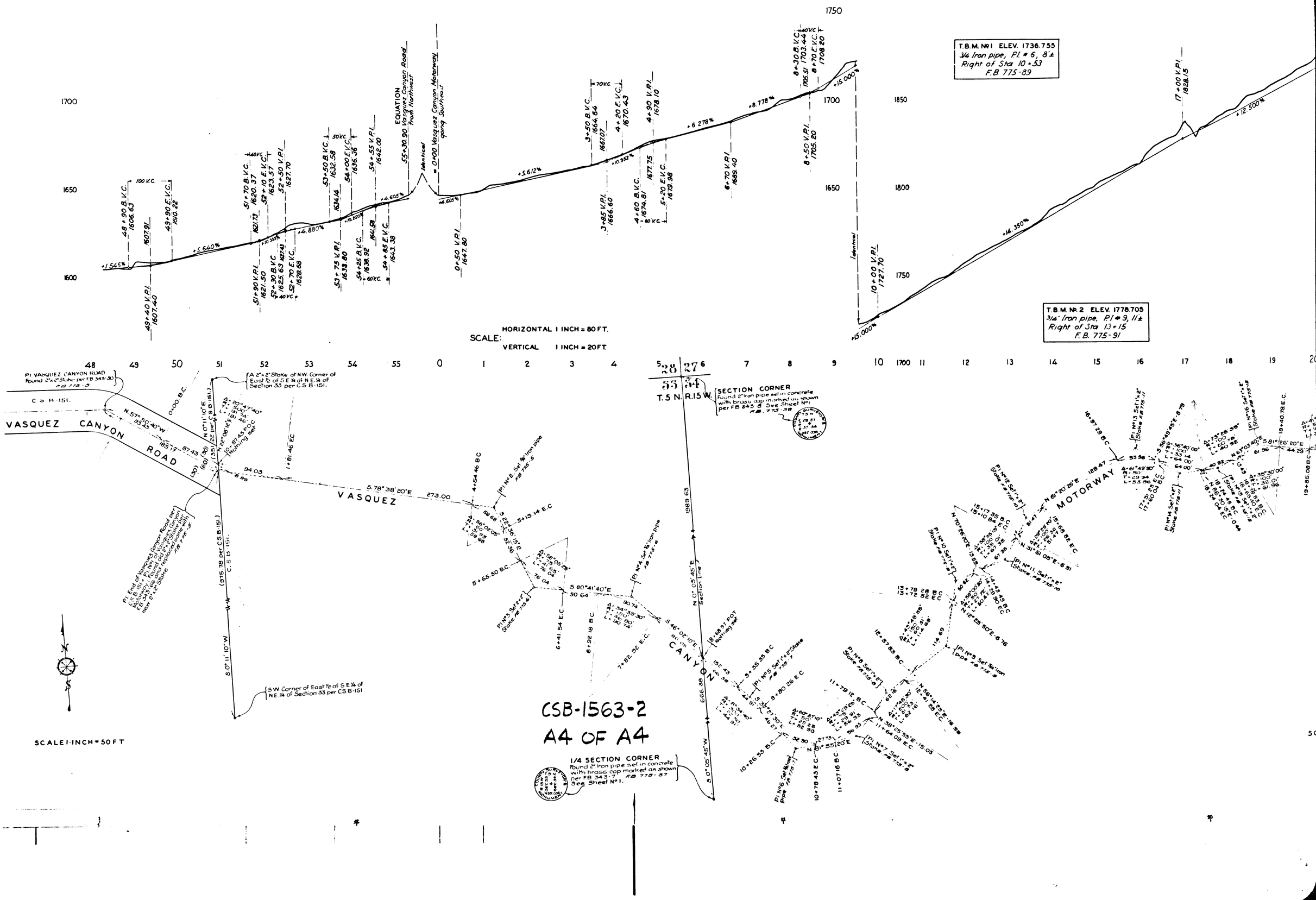

T.B.M. No 1 ELEV. 1736.755
3/4 Iron pipe, P.I. # 6, 8'±
Right of Sta 10+53
F.B. 775-89
T.B.M. No 2 ELEV. 1778.705
3/4" Iron pipe, P.I. # 9, 11'±
Right of Sta 13+15
F.B. 775-91
EQUATION
55+30.90 Vasquez Canyon Road from Northwest
= 0+00 Vasquez Canyon Motorway going Southeast
SCALE: HORIZONTAL 1 INCH = 80 FT.
VERTICAL 1 INCH = 20 FT.
VASQUEZ CANYON ROAD
VASQUEZ CANYON MOTORWAY
SECTION CORNER
Found 2" Iron pipe set in concrete with brass cap marked as shown per FB 343-8 See Sheet No 1
T.5 N. R.15 W.
1/4 SECTION CORNER
Found 2" Iron pipe set in concrete with brass cap marked as shown per FB 343-7 FB 775-87 See Sheet No 1.
S.W. Corner of East 1/2 of S.E. 1/4 of N.E. 1/4 of Section 33 per C.S.B-151
SCALE 1 INCH = 50 FT
CSB-1563-2
A4 OF A4