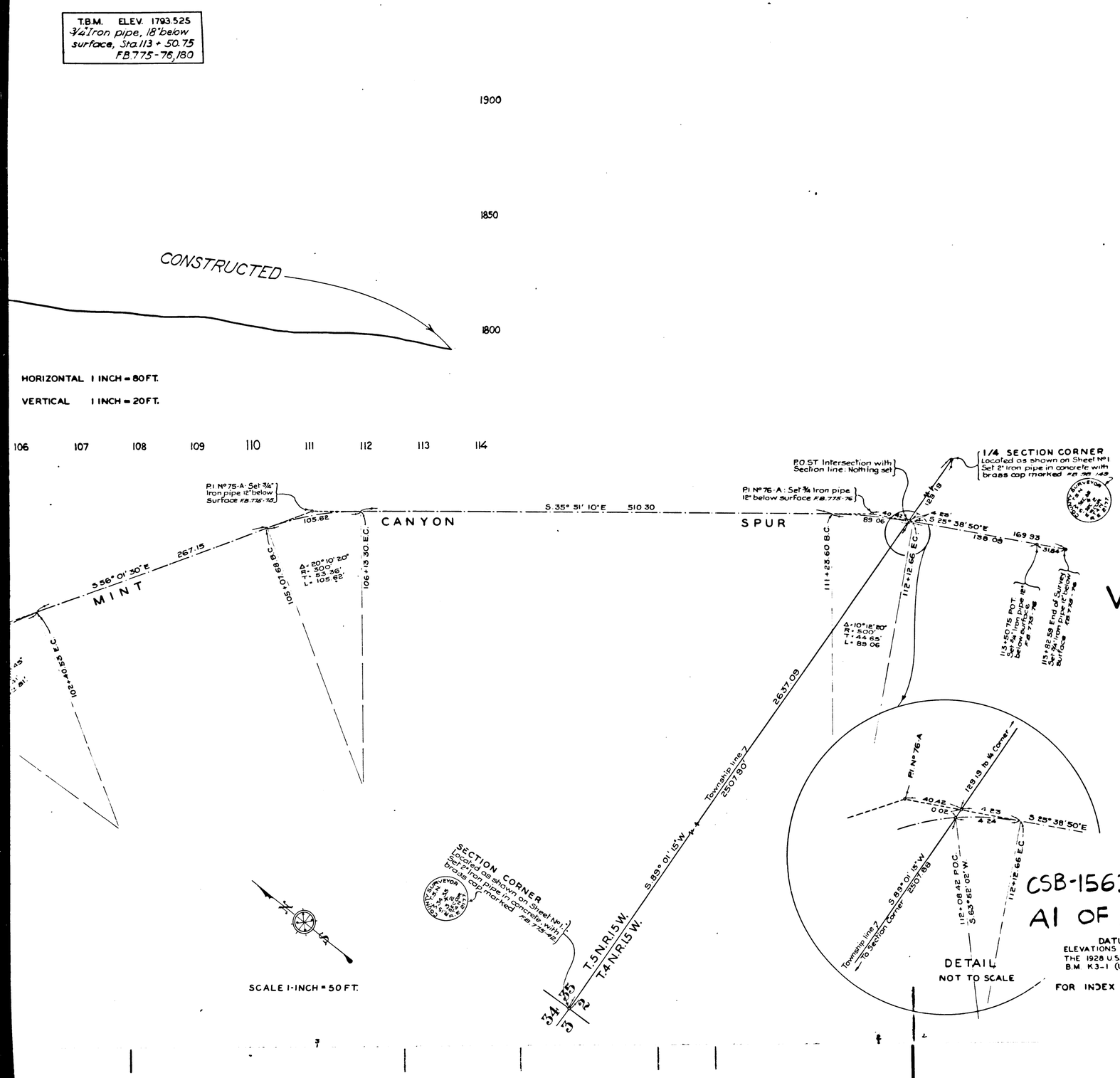

CSB-1563-4
A1 OF A3

DATUM – MEAN SEA LEVEL
ELEVATIONS SHOWN HEREON ARE BASED ON THE 1928 U.S.C.&G.S. ADJUSTMENT OF U.S.G.S. B.M. K3-1 (U.S. 1370)

FOR INDEX MAP SEE C.S.B.-1563 SHT. 1

MAP AND PROFILE OF

VASQUEZ CANYON MOTORWAY

FROM

VASQUEZ CANYON ROAD

EASTERLY THROUGH

SECTIONS 34 & 35 - T. 5 N. R. 15 W. S.B.M.

COUNTY SURVEYORS MAP Nº B-1563.
SHEET Nº 4 OF 4 SHEETS
SCALES AS SHOWN.

JOB NUMBER - 7179

ALFRED JONES - COUNTY SURVEYOR
SURVEYED NOV - 1938 TO MAY 1940.

SURVEYED UNDER RULE 21, ORD. 929, AT REQUEST OF COUNTY FORESTER AND FIRE WARDEN PER LETTER DATED FEB. 15, 1933.
BEARINGS ARE BASED ON TRUE BEARING FOR A MERIDIAN THROUGH THE U.S.G.S. TRIANGULATION STATION "PLUM".

F.B. 775 - 1-255

FIELD WORK BY F.C. HOWARD.
OFFICE WORK BY K.R. McPHERSON.
H.U.M. HIGGINS.
H.N. BRADSTREET
CHECKED BY K.R. McPHERSON.
L.K. FREEMAN
J.H. SMITH INDEX 16 79

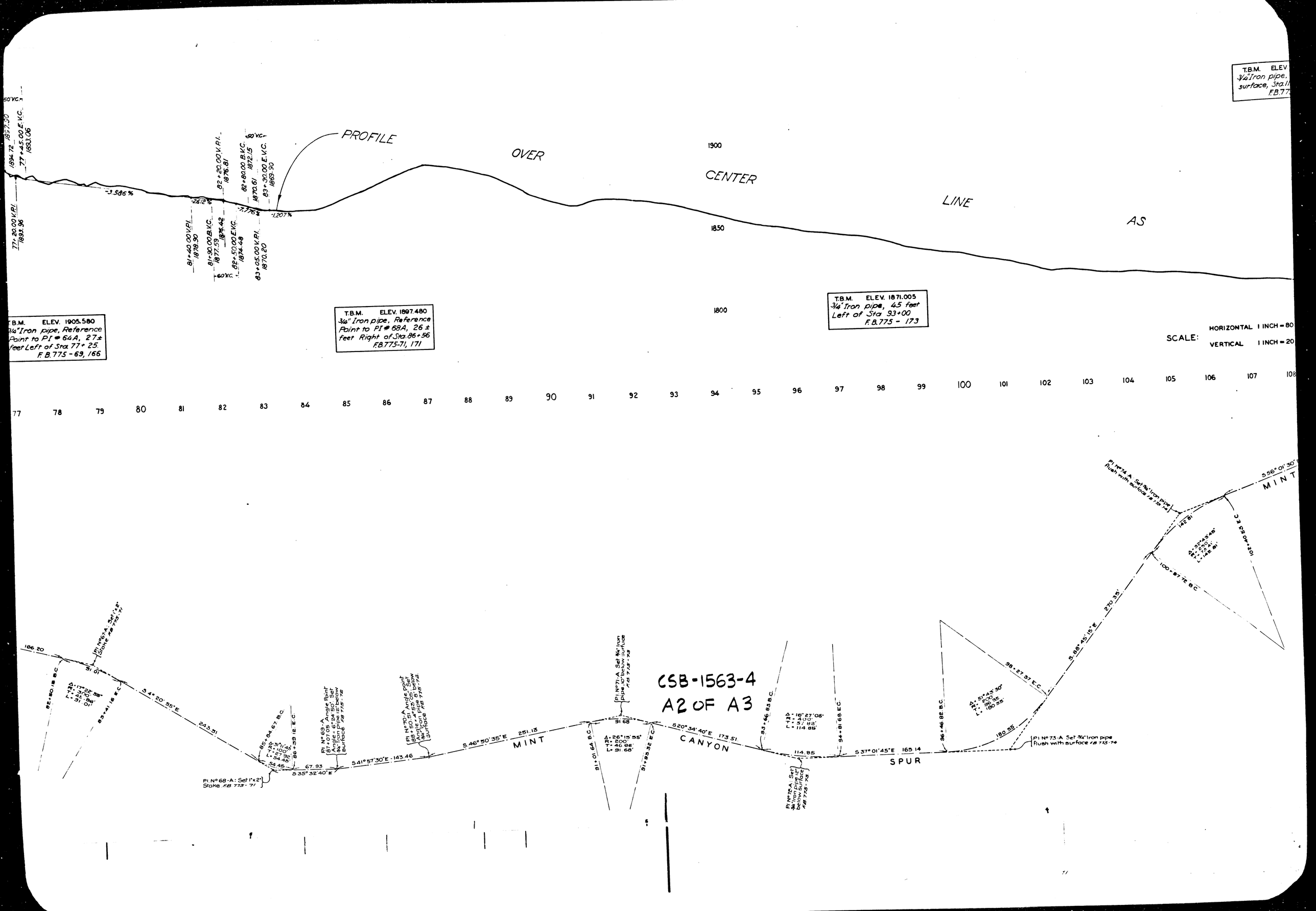

CSB-1563-4
A2 OF A3

CONTINUED FROM C.S.B.-1563 SHEET 2

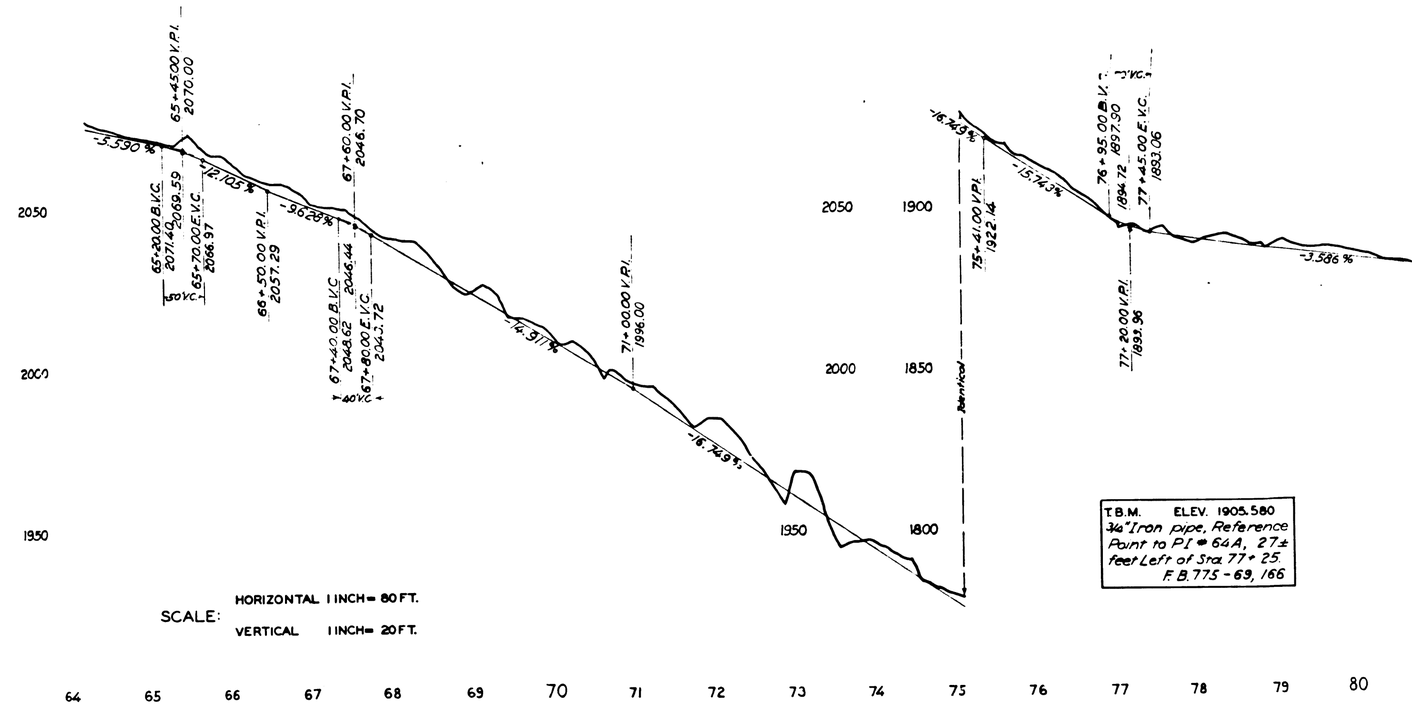

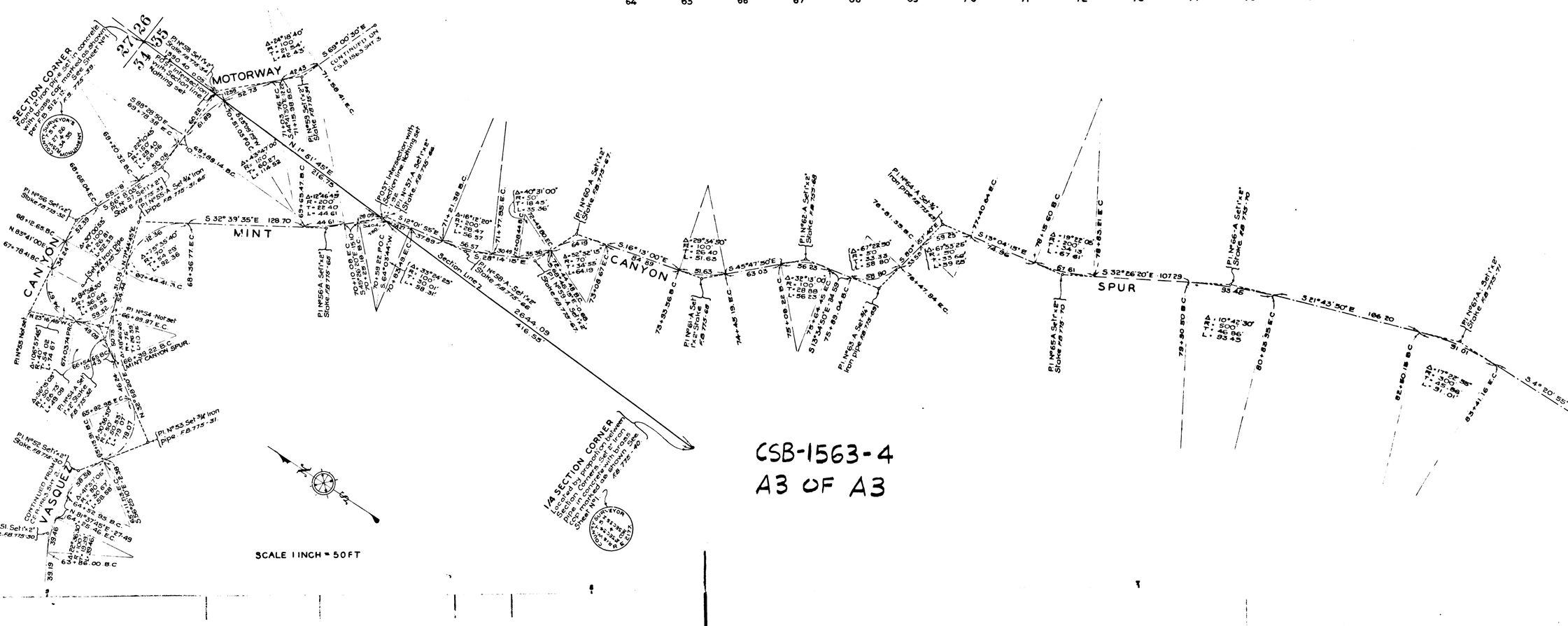

CSB-1563-4
A3 OF A3