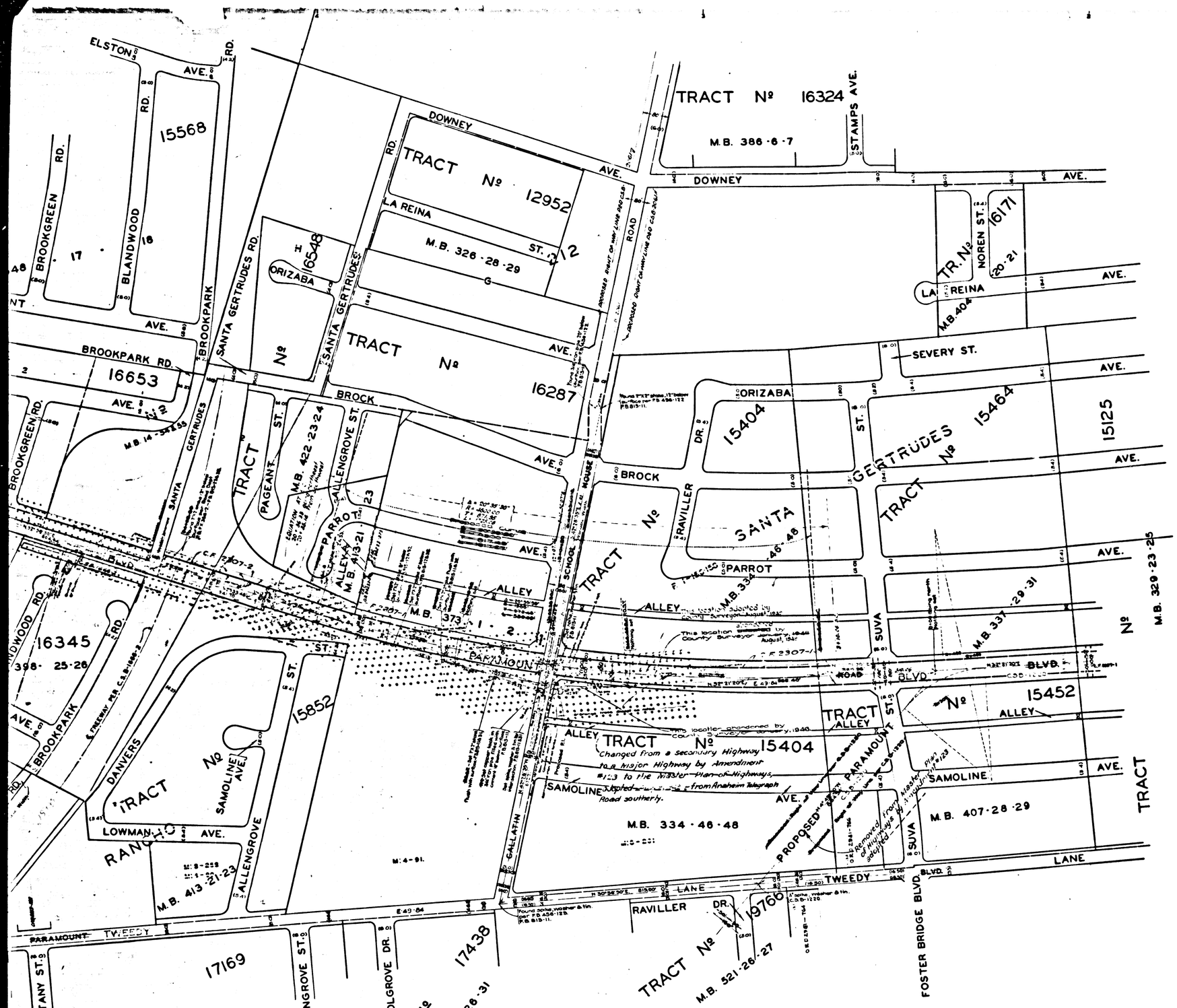

MAP OF
PARAMOUNT BOULEVARD
LEXINGTON ROAD
FROM
GALLATIN SCHOOL HOUSE ROAD
TO
ROSEMEAD BOULEVARD

COUNTY SURVEYORS MAP Nº B-1564
SHEET Nº 1 OF 2 SHEETS
SCALE: 1 INCH = 100 FT.

JOB NUMBER 8264

ALFRED JONES - COUNTY SURVEYOR
SURVEYED OCTOBER 1939 - JANUARY 1941

SURVEYED ON REQUEST OF THE REGIONAL PLANNING COMMISSION PER LETTER DATED FEBRUARY 21, 1939 AND AS AUTHORIZED BY THE BOARD OF SUPERVISORS IN THEIR ORDER OF JUNE 2, 1938.

BEARINGS ARE BASED ON THE BEARING OF PARAMOUNT BOULEVARD PER C.S.B-1220.

F.B. 815 - 3-140

FIELD WORK BY	H.F. EVANS
OFFICE WORK BY	D.A. WHITE
CHECKED BY	A.A. ROESER

INDEX Nº 36

Revised January, 1946, D.A.W.
Revised August, 1948 CED
[illegible]

NOTE :-
SOUTHERLY LIMIT FORMERLY SHOWN AS "PROPOSED PARAMOUNT BLVD."

Revised October 1958 - T.M.I.

Tracts Added

Tract No	M.B.	Tract No	M.B.	Tract No	M.B.
16171	404-20-21	11128	323-61-63		
12952	326-28-29	15464	329-23-25		
16287	334-46-48	15125	337-29-31		
16548	422-23-24	15852	413-21-23		
17169	399-12-17	16653	407-28-29		
17438	436-26-31	16345	398-25-26		
19760	521-26-27	15568	373-1-2		
15404	334-46-48	15452	407-28-29		
16324	386-6-7				

The above Tracts added August 1955 by J.B.H.

Revised March, 1956 - C.D.B.
Revised June, 1956 - JS

CSB-1564-1
A1 OF A3

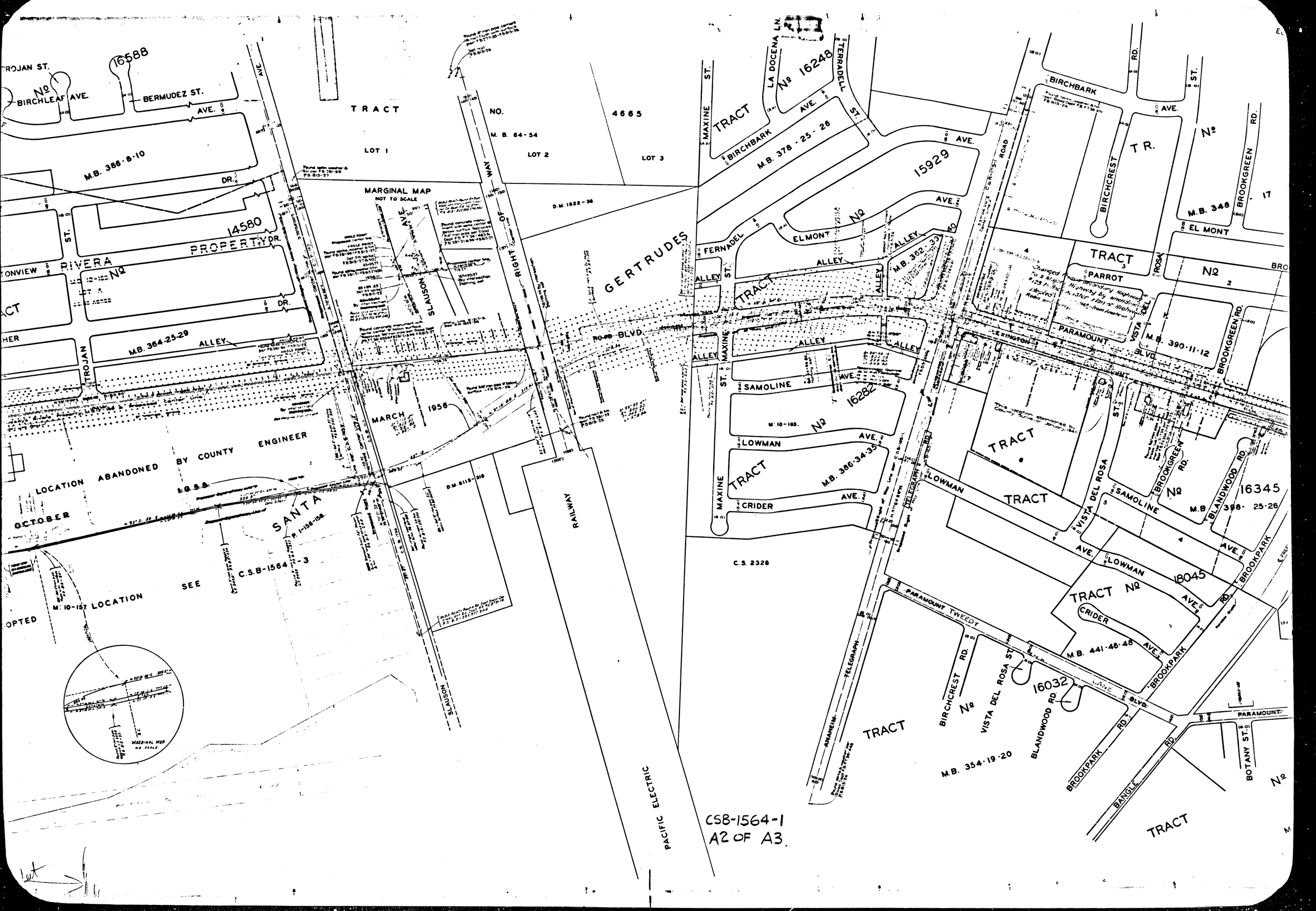

TROJAN ST.
16588
BIRCHLEAF AVE.
BERMUDEZ ST.
AVE.
TRACT
NO.
4665
M. B. 64-54
LOT 1
LOT 2
LOT 3
M.B. 386-8-10
DR.
MARGINAL MAP
NOT TO SCALE
14580
PROPERTY
RIVERA
TONVIEW
ST.
DR.
M.B. 364-25-29
ALLEY
TROJAN
SLAUSON
AVE.
RIGHT OF WAY
D.M. 1822-38
GERTRUDES
ROAD BLVD.
MARCH
1956
LOCATION ABANDONED BY COUNTY ENGINEER
OCTOBER
SANTA
C.S.B-1564-3
SEE
M. 10-157
LOCATION
OPTED
D.M. 6115-316
RAILWAY
PACIFIC ELECTRIC
MAXINE ST.
LA DOCENA LN.
16248
TERRADELL ST.
BIRCHBARK
AVE.
M.B. 378-25-26
15929
FERNADEL
ELMONT
M.B. 362-33
ALLEY
SAMOLINE
16282
M. 10-163
LOWMAN
M.B. 386-34-35
CRIDER
C.S. 2328
TELEGRAPH
BIRCHBARK
BIRCHCREST
TR.
BROOKGREEN RD.
M.B. 348
EL MONT
TRACT
PARROT
ROSA
PARAMOUNT
VISTA DEL
M.B. 390-11-12
BROOKGREEN RD.
EXINGTON
BLVD.
VISTA DEL ROSA
SAMOLINE
BROOKGREEN RD.
BLANDWOOD RD.
16345
M.B. 398-25-26
BROOKPARK
18045
CRIDER
M.B. 441-46-48
PARAMOUNT TWEEDY
LANE
BLVD.
16032
BIRCHCREST RD.
VISTA DEL ROSA ST.
BLANDWOOD RD.
BROOKPARK RD.
BANGLE RD.
BOTANY ST.
M.B. 354-19-20
ANAHEIM
TELEGRAPH
CSB-1564-1
A2 OF A3.

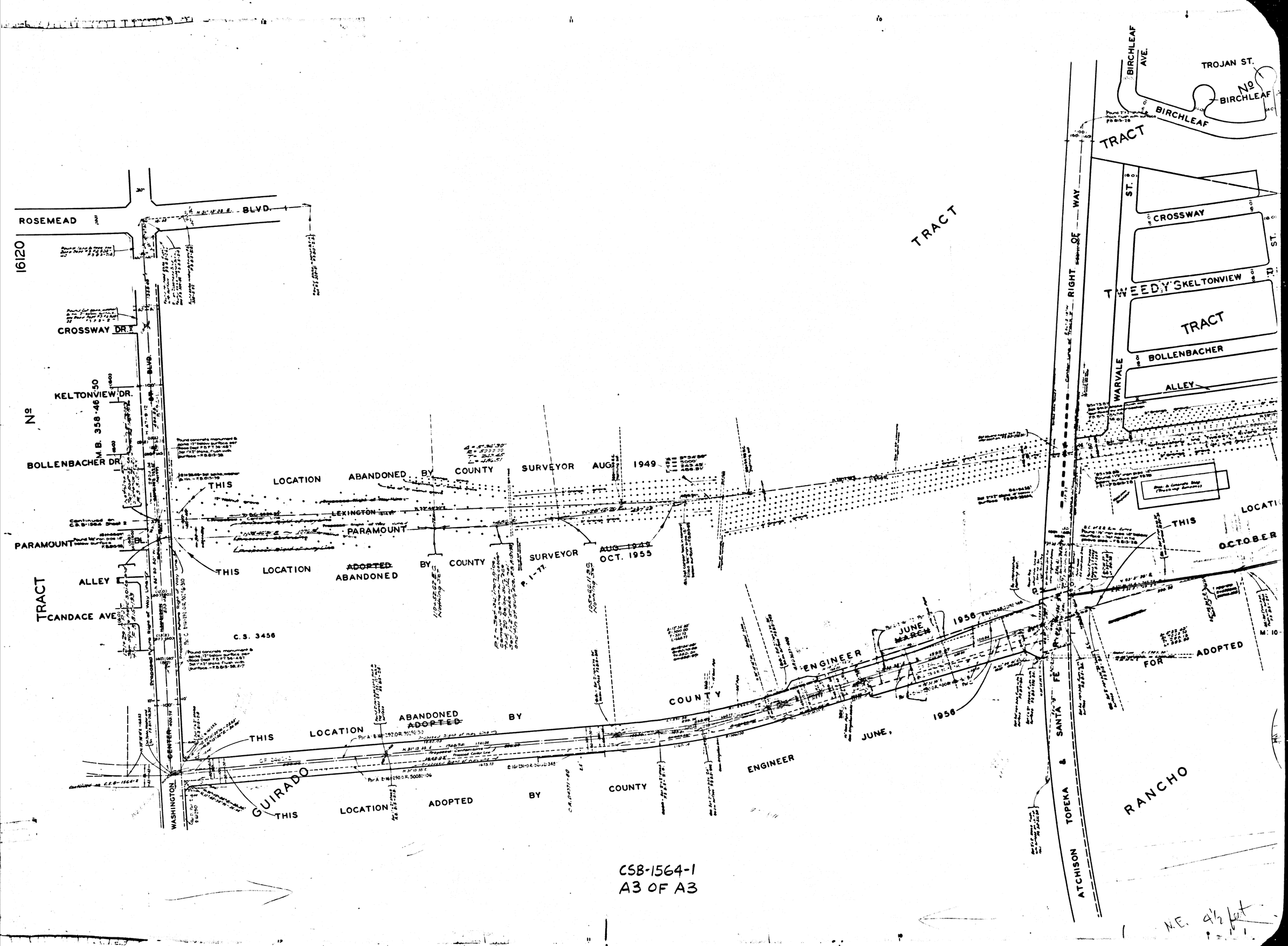

CSB-1564-1
A3 OF A3