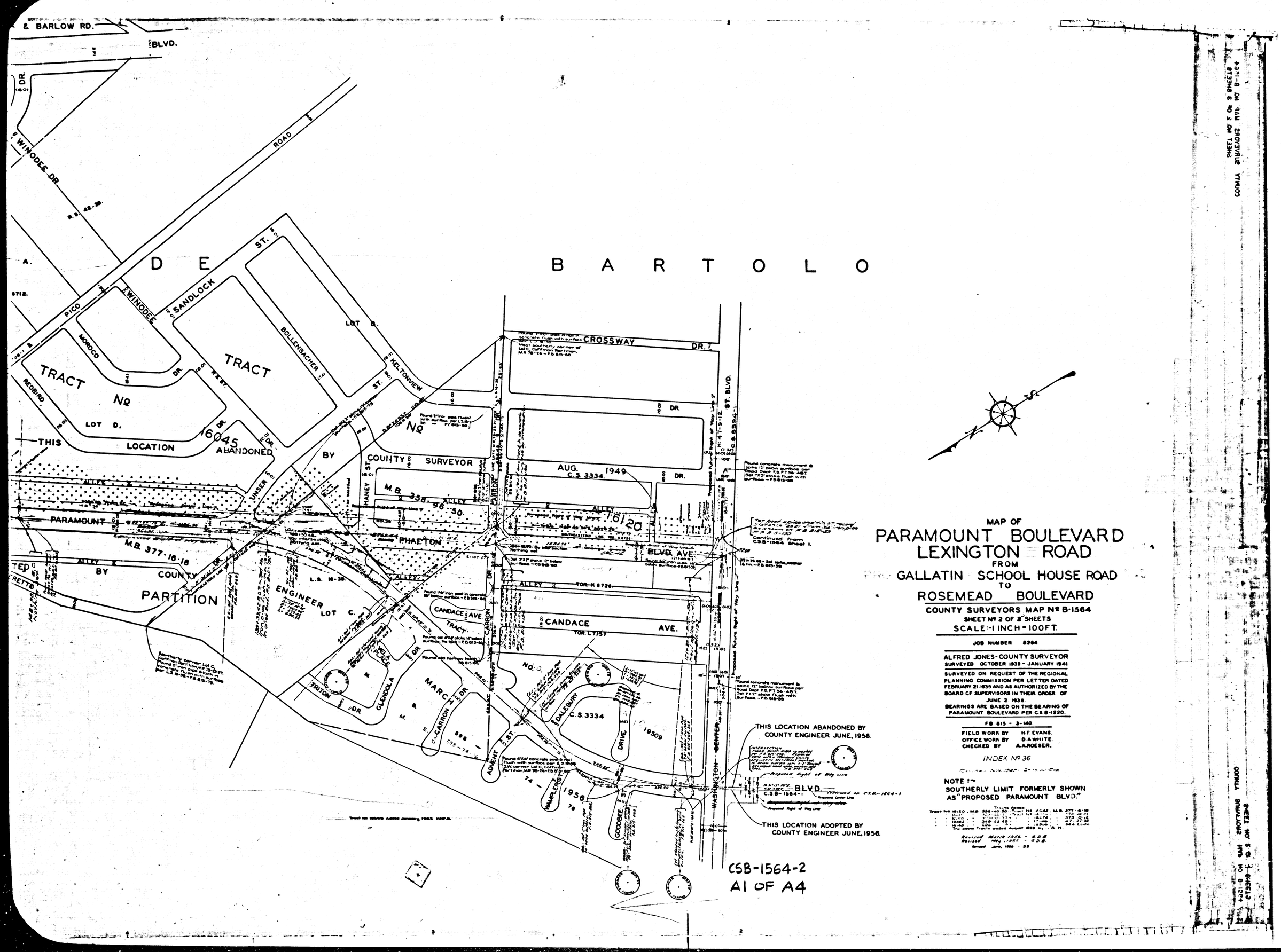

MAP OF

PARAMOUNT BOULEVARD
LEXINGTON ROAD

FROM

GALLATIN SCHOOL HOUSE ROAD

TO

ROSEMEAD BOULEVARD

COUNTY SURVEYORS MAP Nº B-1564

SHEET Nº 2 OF 2 SHEETS

SCALE:-1 INCH = 100 FT.

JOB NUMBER 8264

ALFRED JONES-COUNTY SURVEYOR

SURVEYED OCTOBER 1939 - JANUARY 1941

SURVEYED ON REQUEST OF THE REGIONAL PLANNING COMMISSION PER LETTER DATED FEBRUARY 21, 1939 AND AS AUTHORIZED BY THE BOARD OF SUPERVISORS IN THEIR ORDER OF JUNE 2, 1938.

BEARINGS ARE BASED ON THE BEARING OF PARAMOUNT BOULEVARD PER C.S.B-1220.

F.B. 815 - 3-140.

FIELD WORK BY H.F. EVANS.
OFFICE WORK BY D.A. WHITE.
CHECKED BY A.A. ROESER.

INDEX Nº 36

NOTE :-
SOUTHERLY LIMIT FORMERLY SHOWN AS "PROPOSED PARAMOUNT BLVD."

Revised March 1956 - G.D.B.
Revised May 1956 - G.D.B.
Revised June, 1956 - 33

CSB-1564-2
A1 OF A4

RIVERA & BARLOW RD.

ROSEMEAD BLVD.

ZOLA AVE.

ZOLA DR.

LOS TOROS AVE.

CALICO AVE.

TRACT No 16274

TRACT No 14330

TRACT No 16316

M.B. 373-29-31

DULIN ALLEY

M.B. 373-10-12

TOWNLEY AVE.

ROSE HEDGE DR.

M.B. 373-35-36

REICULING LN.

HOLBROOK ST.

PARAMOUNT BLVD.

PICO

C.F. 1997

DUNLAP CROSSING ROAD

MANZANOR ST.

BRADHURST ST.

ALDRICH AVE.

MARIS AVE.

TRACT No 14445

MOROCO DR.

REDBIRD DR.

WINODEE DR.

COOLHURST AVE.

M.B. 363-42-46

R.S. 42-30

LOT A.

TOR. K 6712.

PICO

WINODEE

SANDLOCK

MOROCO DR.

TRACT No

LOT D.

REDBIRD

HOFFMAN

THIS LOCATION ABANDONED

16045 DR.

MARIS AVE.

ALLEY

PARAMOUNT BLVD.

M.B. 377-16-18

ADOPTED BY COUNTY PARTITION

SILVERETTE AVE.

L. S. 30-37.

C.S. 3429.

COFFMAN

TOR. J 6713.

LOT F.

LOT E

MINES

C.S. 4-101

M.R. 78-25-27

C.S. 3429.

COFFMAN AND PICO

Proposed Center Line

Proposed Right of Way Line

Center Line

Round 3"iron pipe in concrete flush with surface per L.S. 30-37 & Road Dept. F.B. PT 36-37 & FD6-1120 F.B. 813-81

Round 3"iron pipe in concrete flush with surface per Road Dept. F.B. PT 36-37 & FD6-1120 F.B. 813-81

Round 3"x3" alpha 12" below surface per Road Dept. F.B. FD6-1120 & PT 36-37 & Reset 2"x2" alpha flush with surface F.B. 813-81

Round 3"x3" alpha 12" below surface per Road Dept. F.B. FD6-1120 & PT 36-37 & Reset 2"x2" alpha flush with surface F.B. 813-81

Round concrete monument & brass tag 12" below surface per Road Dept. F.B. FD6-1120 F.B. 815-81

Round 1 1/2" iron pipe 12" below surface per F.B. 395-56-106-58

Round 3"x3" alpha 12" below surface per Road Dept. F.B. PT 36-37 & FD6-1120 F.B. 813-81

Round 3"x3" alpha 12" below surface per Road Dept. F.B. PT 36-37 & FD6-1120 F.B. 813-81

Round concrete monument & brass tag 12" below surface per Road Dept. F.B. FD6-1120 F.B. 815-81

Round 1 1/2" iron pipe 12" below surface per F.B. 395-56-106-58

N. 46° 05' 33" E. 1319.49' Intersection Line Center Line

MARGINAL MAP NO SCALE

Round concrete monument & brass tag 10" below surface per Road Dept. F.B. PT 36-37 F.B. 813-80

Post Del 2"x2" alpha 12" below surface F.B. 813-78

MARGINAL MAP NO SCALE

VAN NORMAN

CSB-1564-2
A2 OF A4

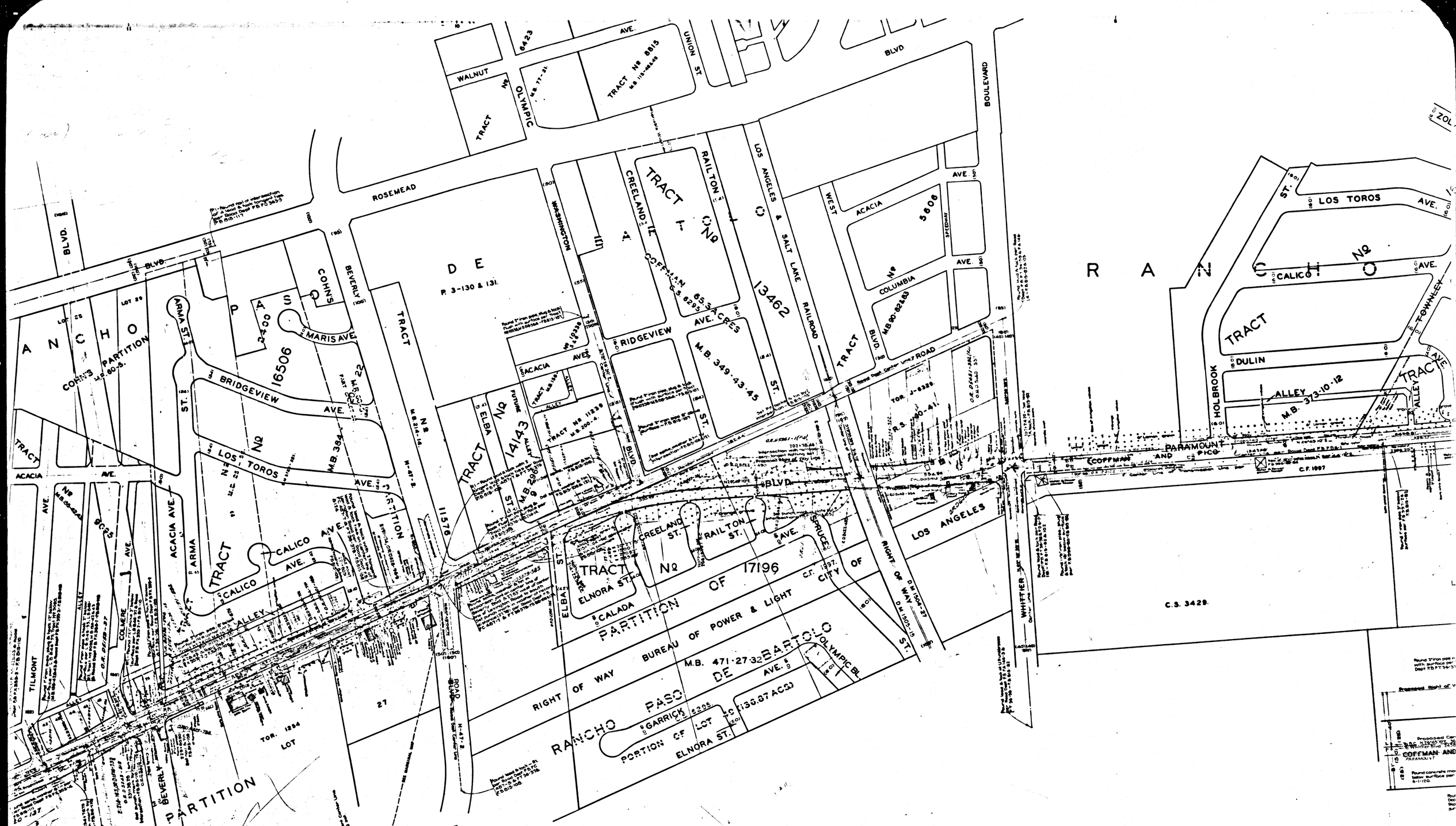

CSB-1564-2
A3 OF A4

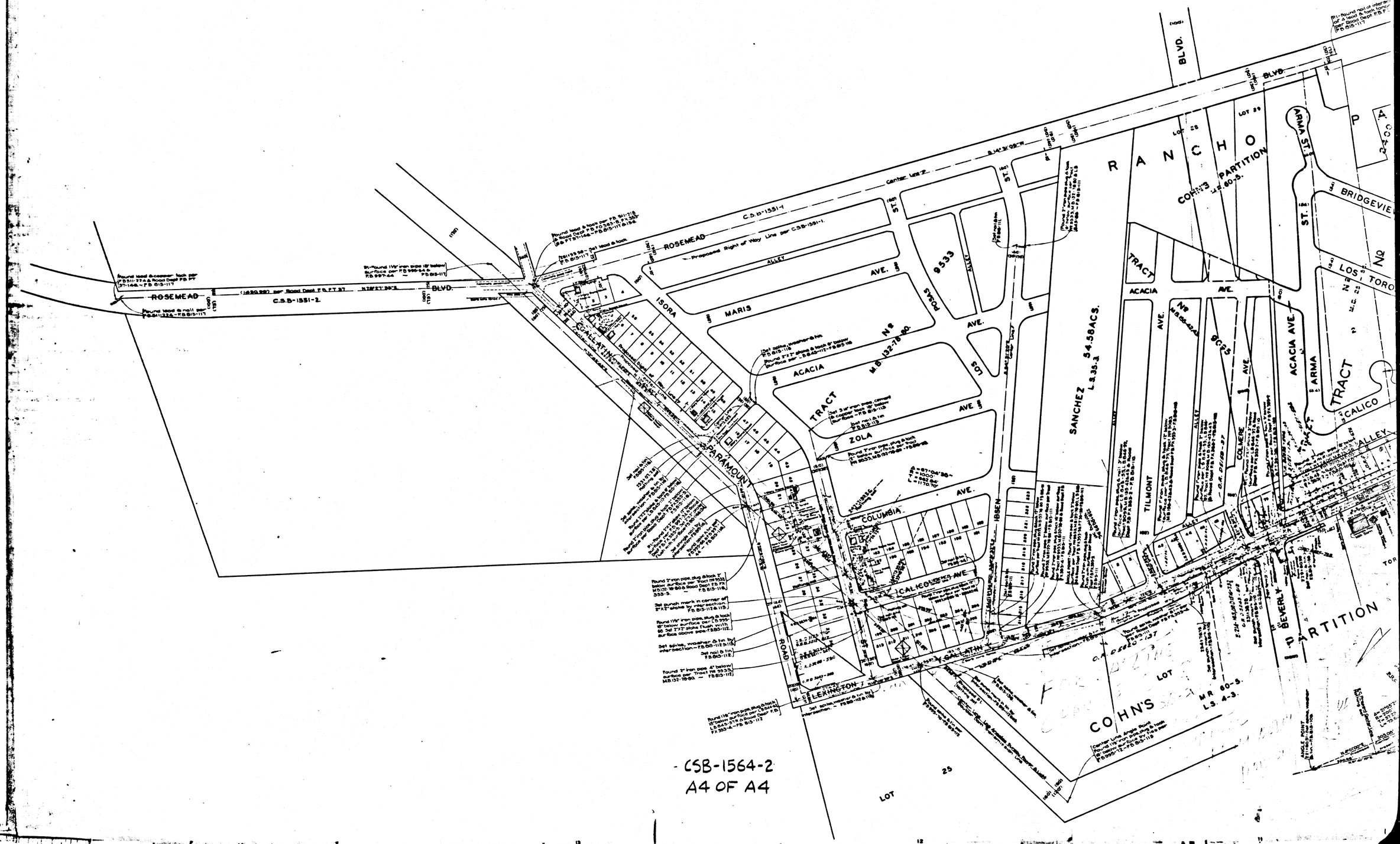

CSB-1564-2
A4 OF A4