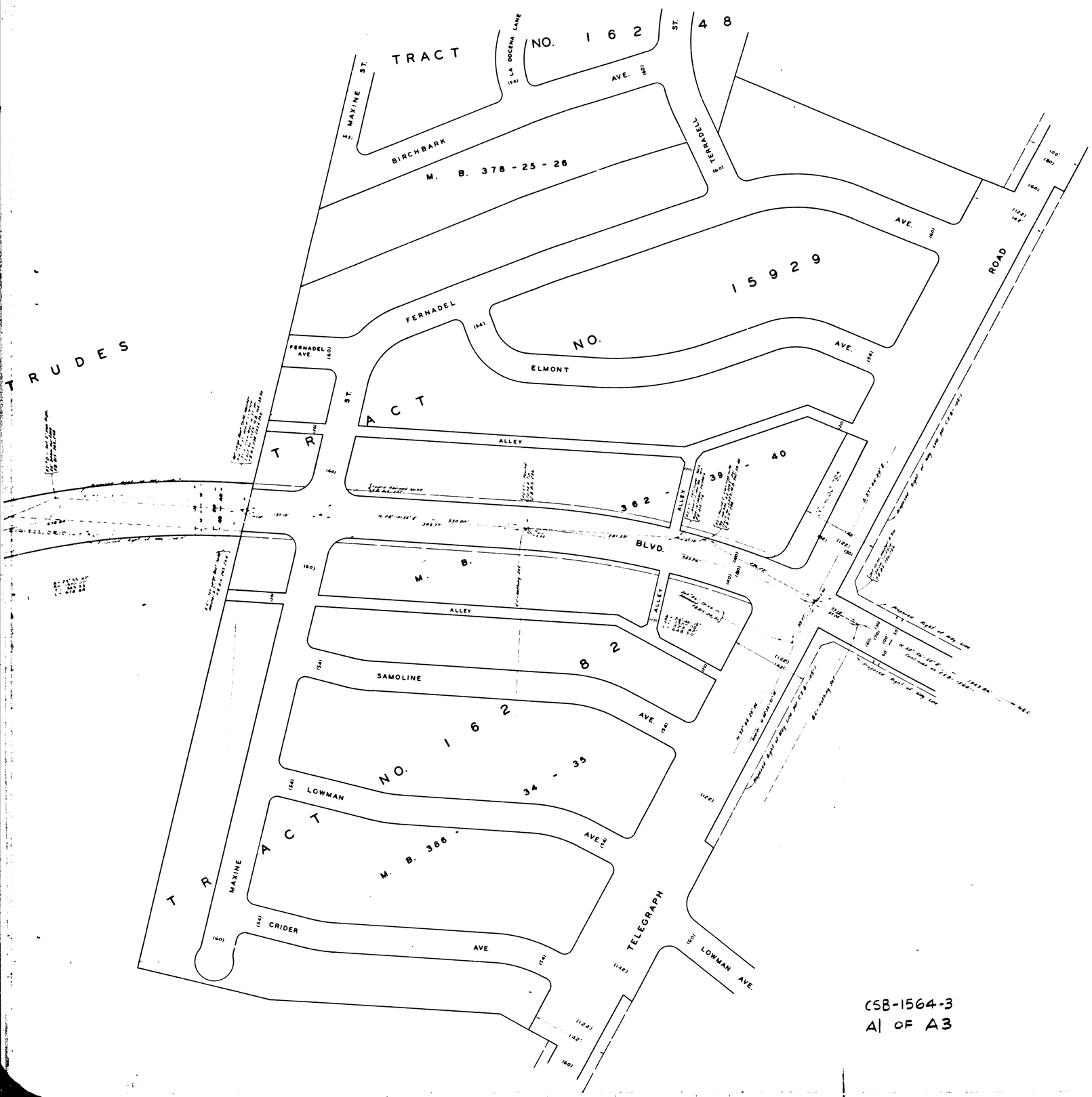

COUNTY OF LOS ANGELES
MAP OF
PARAMOUNT BOULEVARD
FROM
TELEGRAPH ROAD
TO
ATCHISON, TOPEKA AND SANTA FE RAILWAY

COUNTY SURVEYORS MAP NO. B-1564
SHEET NO 3 OF 3 SHEETS
SCALE:- 1 INCH = 50 FT.

JOB NUMBER 0075.06

JOHN A. LAMBIE - COUNTY ENGINEER
SURVEYED AUGUST - DECEMBER, 1955

SURVEYED ON REQUEST OF THE REGIONAL PLANNING COMMISSION UNDER SEC. 79, ORD. 4099, BY LETTER DATED JUNE 22, 1955 AND BY BOARD ORDER DATED AUGUST 4, 1955.

BEARINGS ARE BASED ON THE BEARING OF PARAMOUNT BOULEVARD PER C.S.B. 1220.

F.B. 815-215-255

FIELD WORK BY ..... A.N. HELLSTROM
OFFICE WORK BY ..... G.D. BAILEY
CHECKED BY ..... K.R. MAPHERSON

CSB-1564-3
A1 OF A3

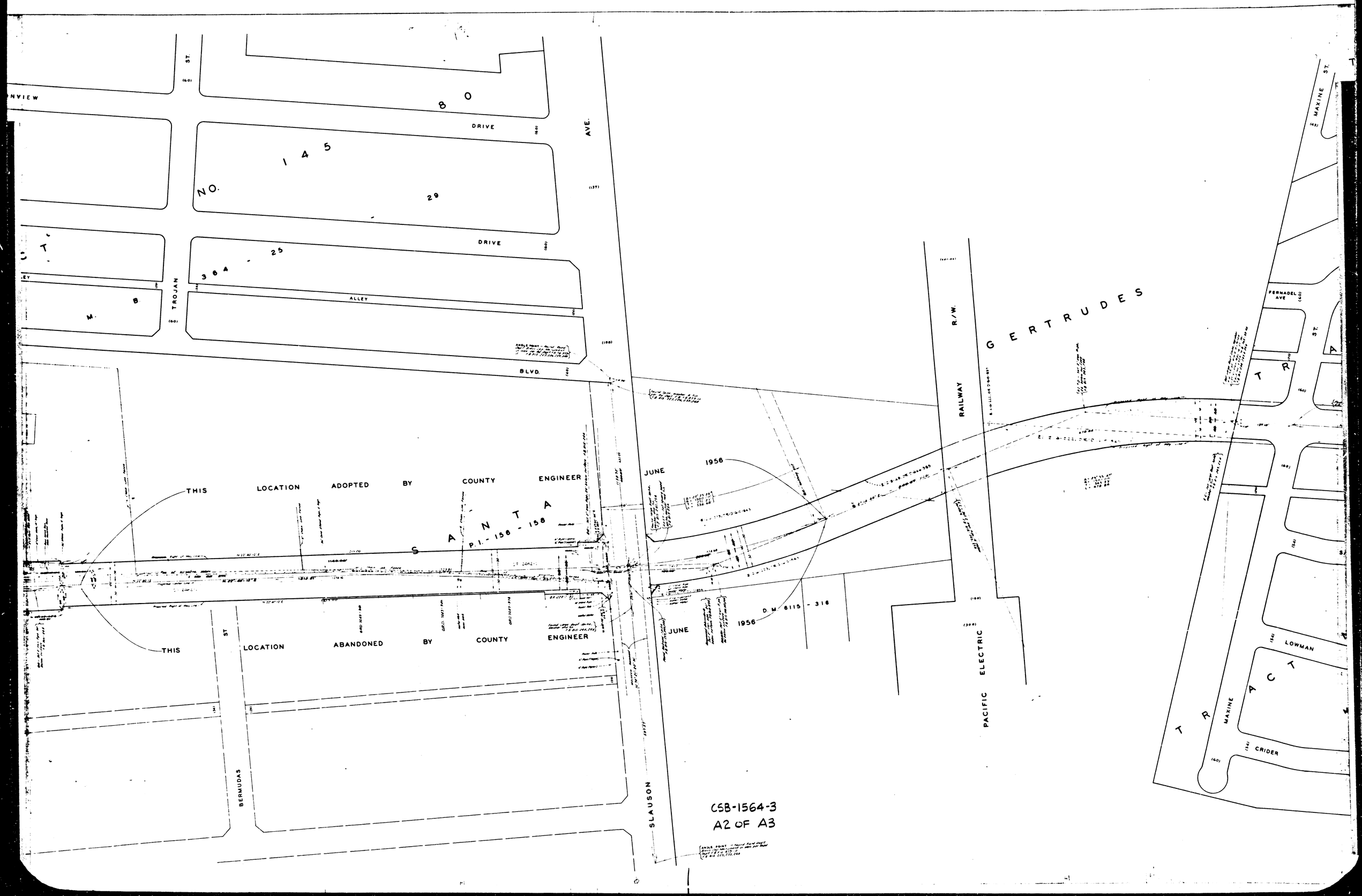
NVIEW
ST.
(60)
8 0
DRIVE
(60)
AVE.
(137)
NO. 1 4 5
29
DRIVE
(60)
25
3 6 A
ALLEY
(20)
M. B
(60)
TROJAN
(100)
BLVD.
(60)
THIS LOCATION ADOPTED BY COUNTY ENGINEER
JUNE 1956
S A N T A
P.I. - 156 - 158
THIS LOCATION ABANDONED BY COUNTY ENGINEER
JUNE 1956
D.M. 6115 - 316
R/W.
RAILWAY
G E R T R U D E S
PACIFIC ELECTRIC
(100)
(300)
MAXINE ST.
(60)
FERNADEL AVE
(60)
ST.
A
T R
(60)
(60)
(54)
LOWMAN
(54)
T R A C T
MAXINE
(54)
CRIDER
(60)
ST
(34)
(30)
BERMUDAS
SLAUSON
(100)
CSB-1564-3
A2 OF A3

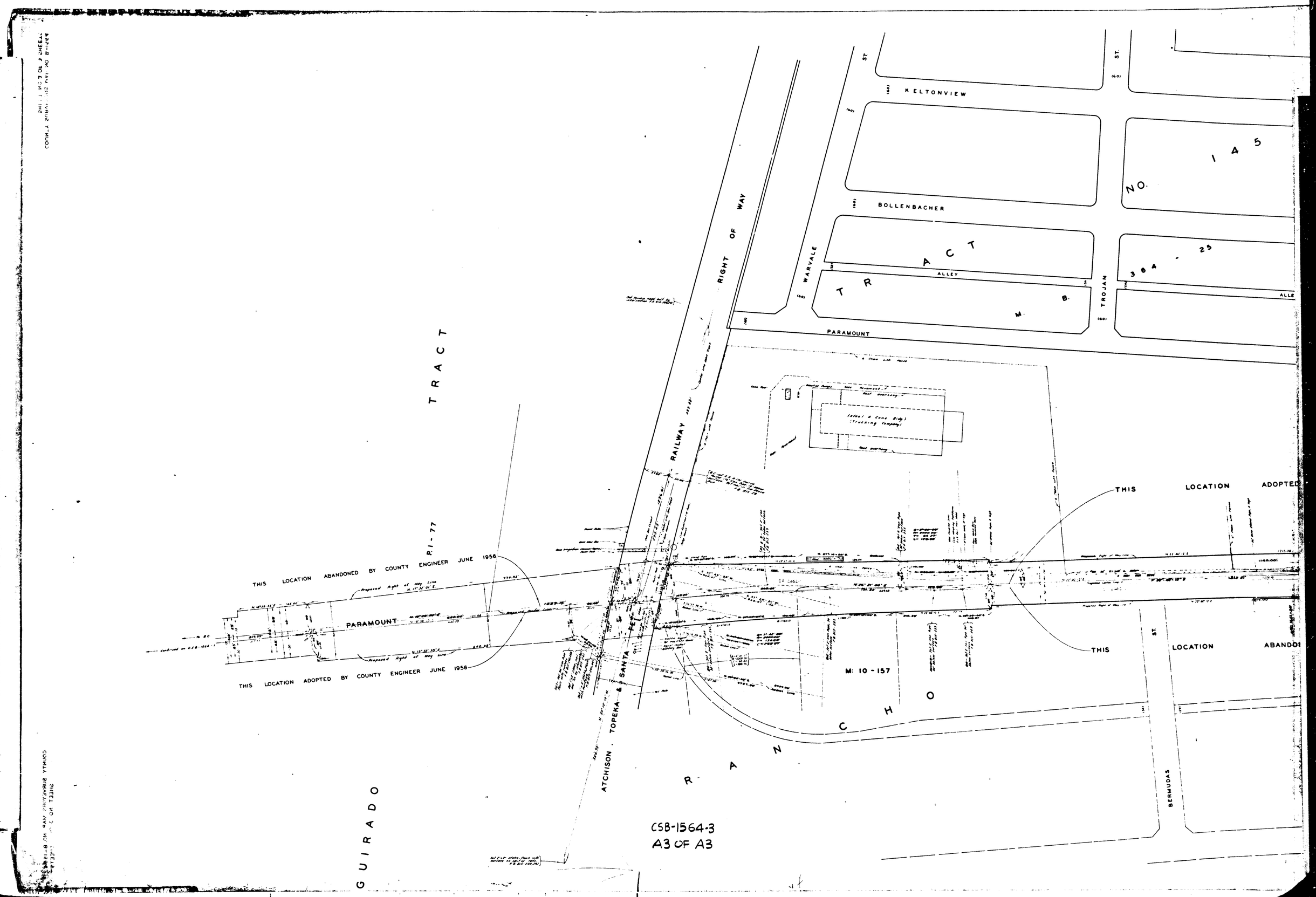

KELTONVIEW
BOLLENBACHER
ALLEY
PARAMOUNT
WARVALE
TROJAN
ST.
TRACT NO. 145
TRACT
RIGHT OF WAY
RAILWAY
THIS LOCATION ADOPTED
THIS LOCATION ABANDONED BY COUNTY ENGINEER JUNE 1956
THIS LOCATION ADOPTED BY COUNTY ENGINEER JUNE 1956
P.I-77
M: 10-157
ATCHISON, TOPEKA & SANTA FE
RANCHO
GUIRADO
BERMUDAS
CSB-1564-3
A3 OF A3