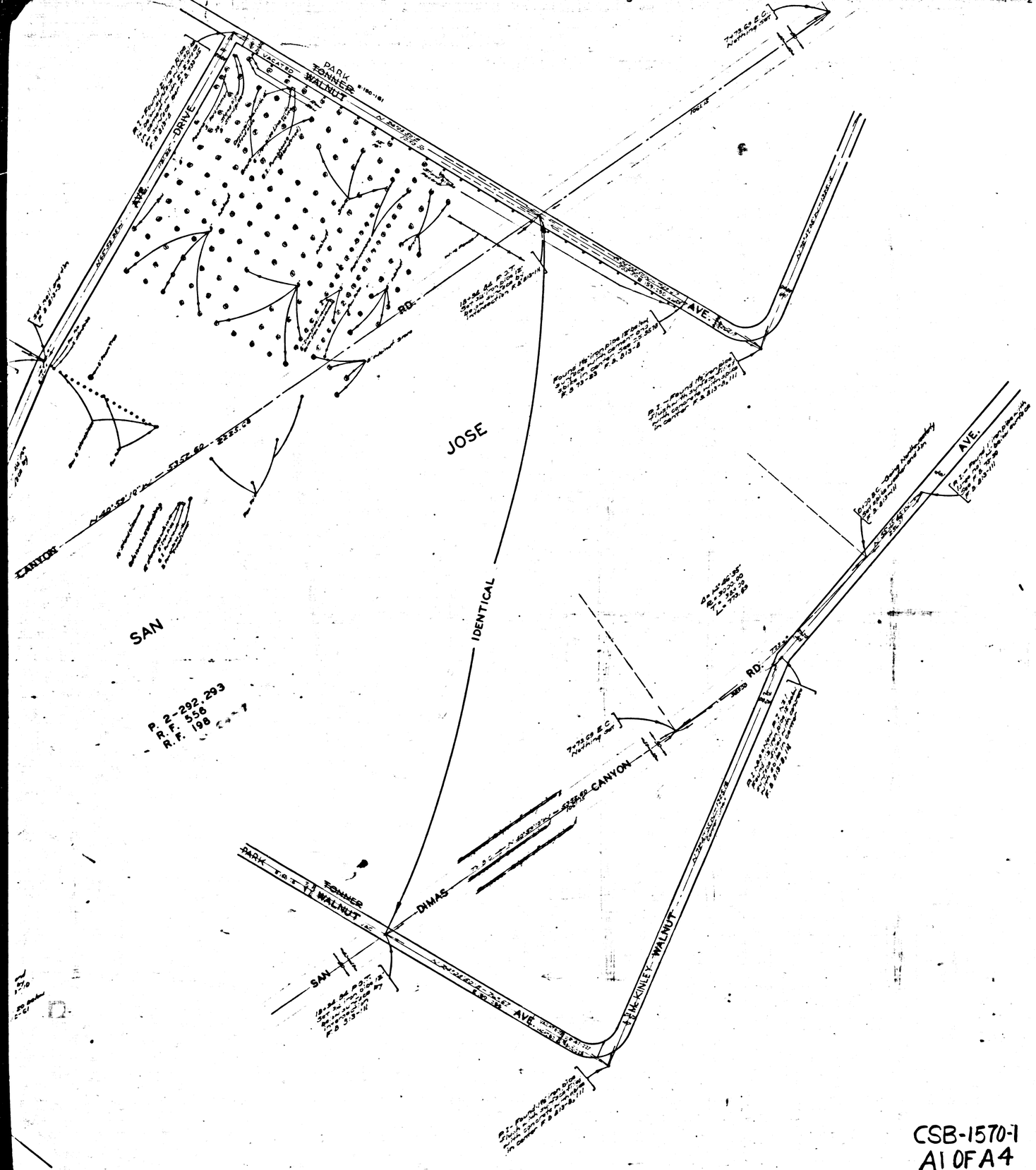

MAP OF

SAN DIMAS CANYON ROAD

FROM

McKINLEY ~~WALNUT~~ AVENUE

TO

OAKVALE ROAD

COUNTY SURVEYORS MAP Nº B-1570

SHEET Nº1 OF 2 SHEETS

SCALE:- 1 INCH = 100 FT.

JOB NUMBER 7141

ALFRED JONES—COUNTY SURVEYOR

SURVEYED—AUG. 1939, APR. 1941

SURVEYED UNDER INSTRUCTIONS OF THE BOARD & SUPERVISORS PER ORDER DATED MARCH 21, 1932

BEARINGS ARE BASED ON THE BEARING OF ARROW HIGHWAY PER C.S.B.-1418-4

F. B. 813-1-114

FIELD WORK BY . . . . . A.N. HELLSTROM
OFFICE WORK BY . . . . . C.W. COX
CHECKED BY . . . . . A.H. DREW

INDEX Nº 48 & 49

I.M. 144-337

CSB-1570-1
A1 OF A4

COUNTY SURVEYORS MAP Nº B-1570
SHEET Nº 1 OF 2 SHEETS

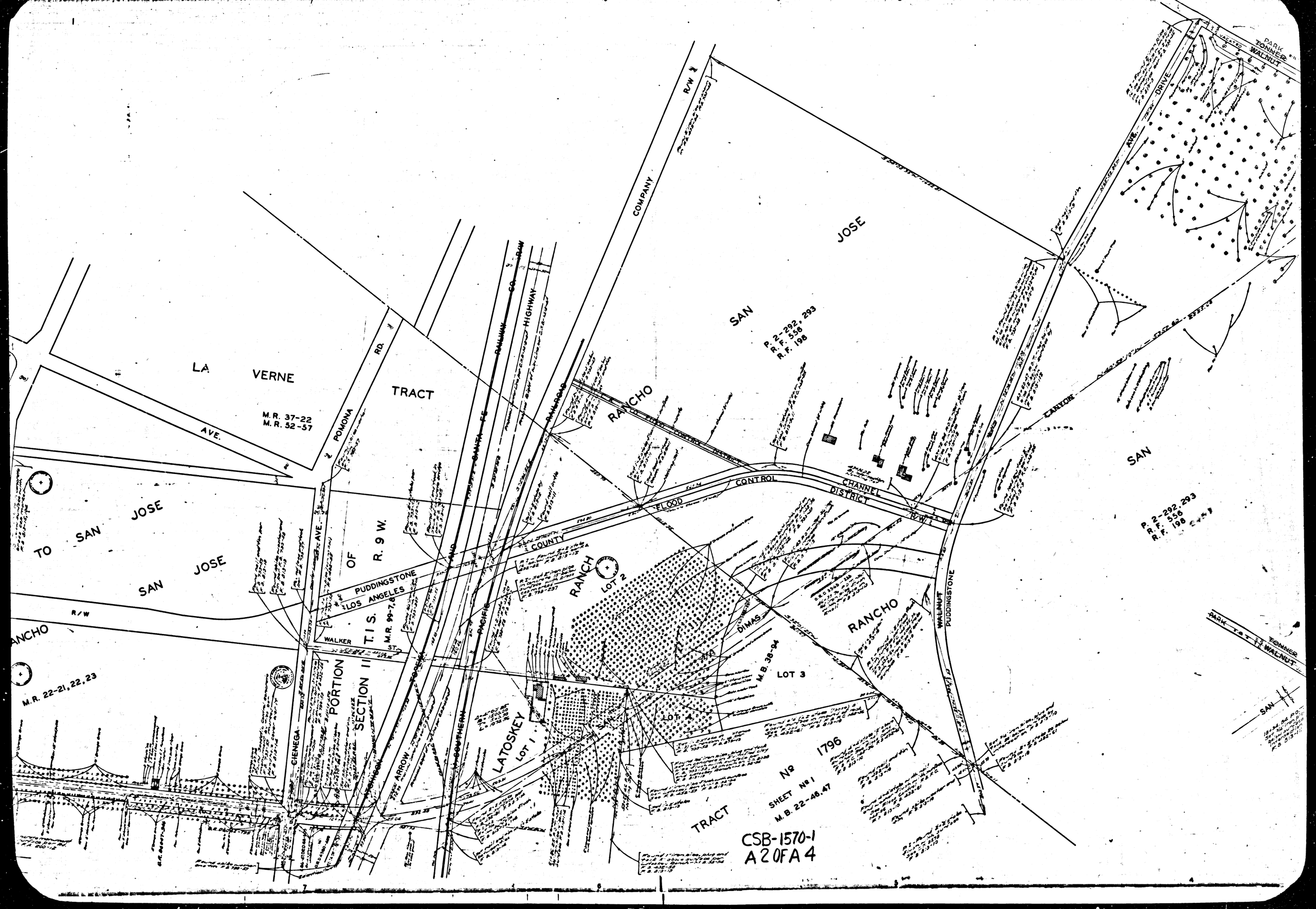

LA VERNE TRACT
M.R. 37-22
M.R. 52-57
AVE.
POMONA RD.
TO SAN JOSE
SAN JOSE
RANCHO
M.R. 22-21, 22, 23
R/W
PORTION OF R. 9 W.
SECTION 11 T. 1 S.
M.R. 99-7, 8
PUDDINGSTONE
LOS ANGELES
WALKER ST.
CIENEGA AVE.
ARROW
SOUTHERN PACIFIC
RAILWAY
HIGHWAY
RAILROAD
COMPANY
R/W
SAN JOSE
P. 2-292, 293
R.F. 556
R.F. 198
RANCHO
FLOOD CONTROL DISTRICT
CHANNEL
DISTRICT
R/W
COUNTY
RANCH
LOT 2
LATOSKEY
LOT 1
LOT 3
LOT 4
DIMAS
M.B. 38-94
RANCHO
WALNUT
PUDDINGSTONE
LANYON
SAN
P. 2-292, 293
R.F. 556
R.F. 198
PARK
TONNER
WALNUT
TRACT No 1796
SHEET No 1
M.B. 22-46, 47
CSB-1570-1
A 2 OF A 4

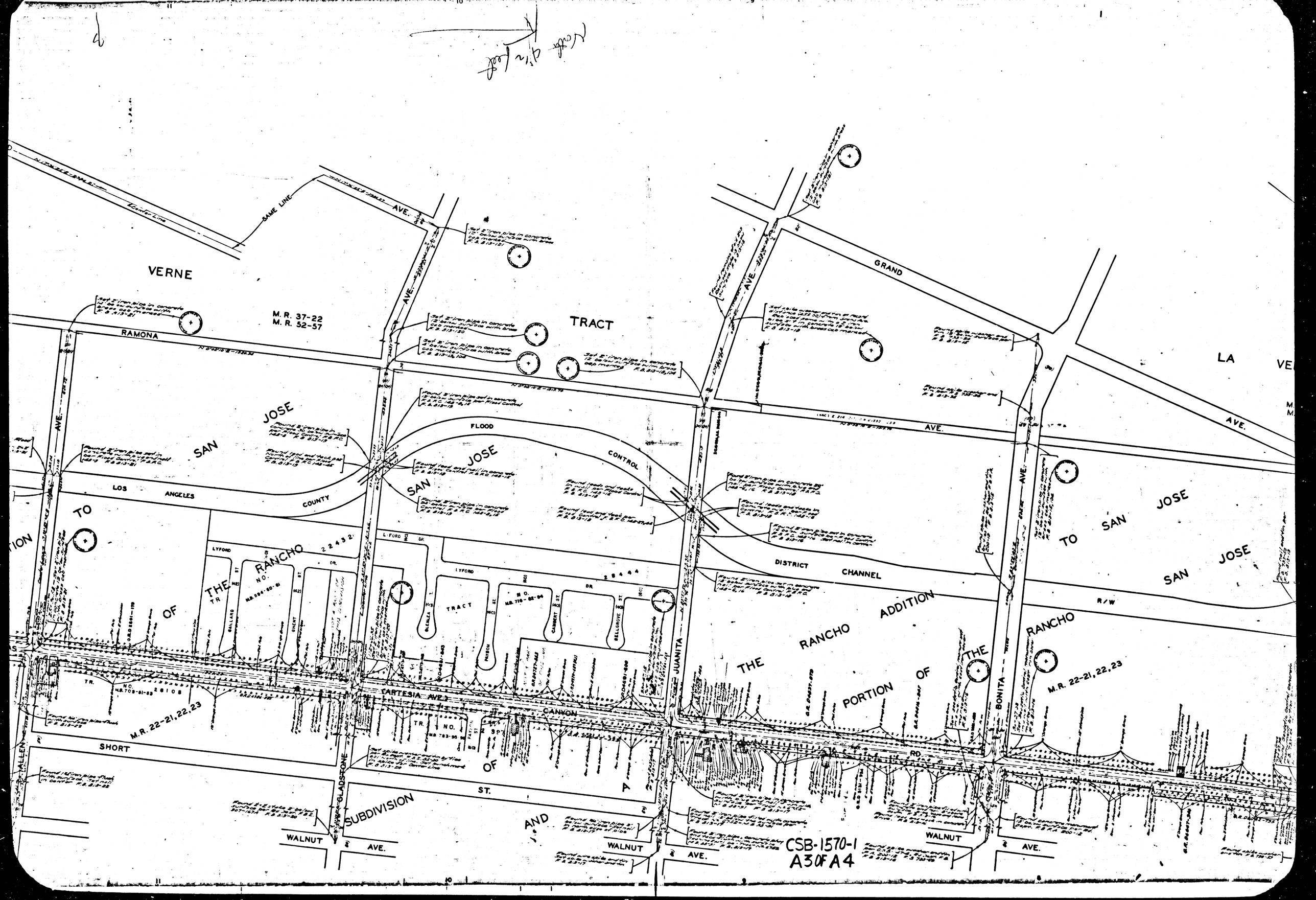

CSB-1570-1
A3 OF A4

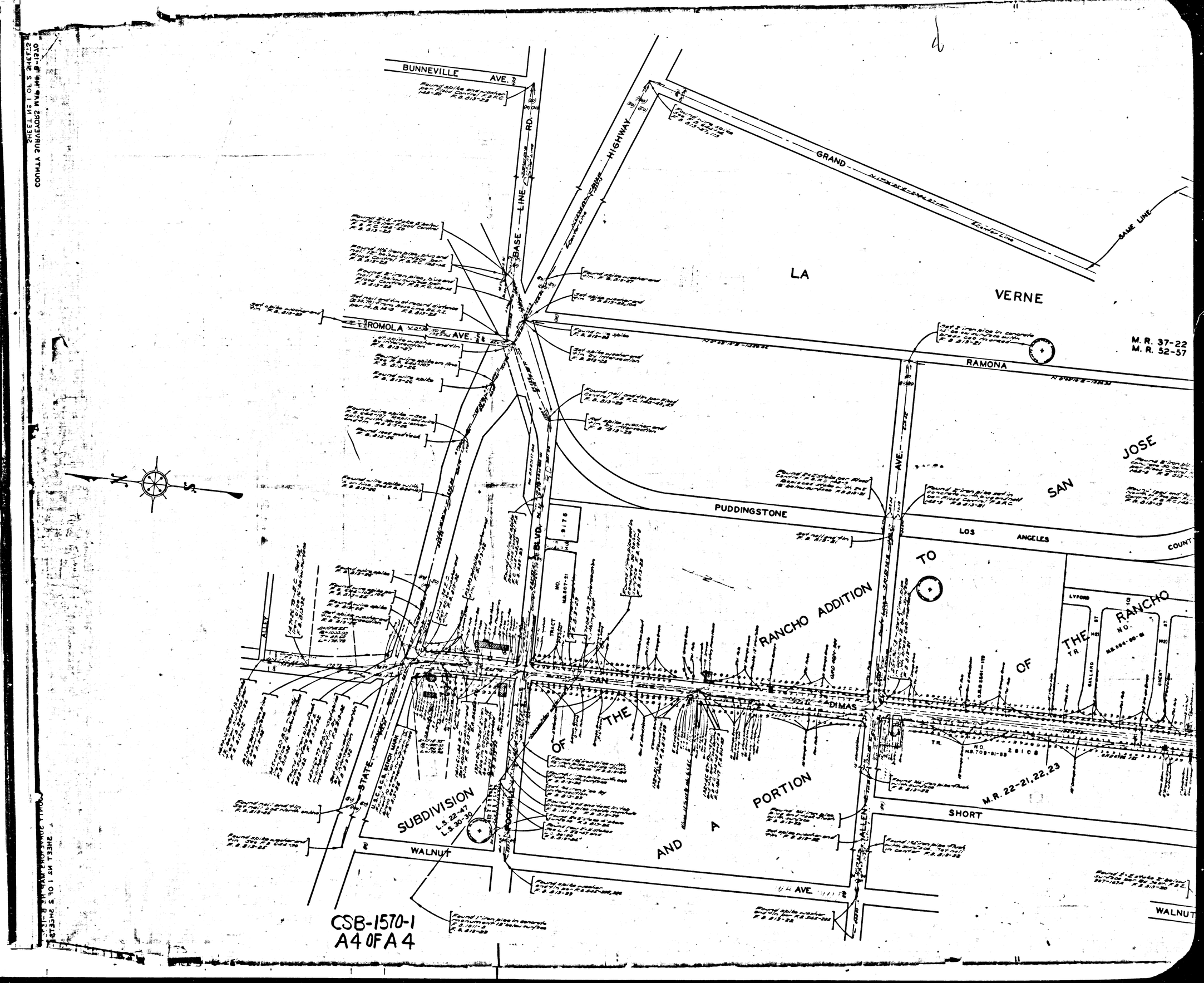
BUNNEVILLE AVE.
BASE LINE RD.
HIGHWAY
GRAND
SAME LINE
LA
VERNE
ROMOLA AVE.
RAMONA
M. R. 37-22
M. R. 52-57
PUDDINGSTONE
LOS ANGELES
SAN JOSE
TO
RANCHO ADDITION
OF THE RANCHO
SAN DIMAS
OF THE
AND A PORTION
SUBDIVISION
L.S. 22-47
L.S. 30-30
STATE
WALNUT
SHORT
M.R. 22-21,22,23
WALNUT
CSB-1570-1
A4 OF A4