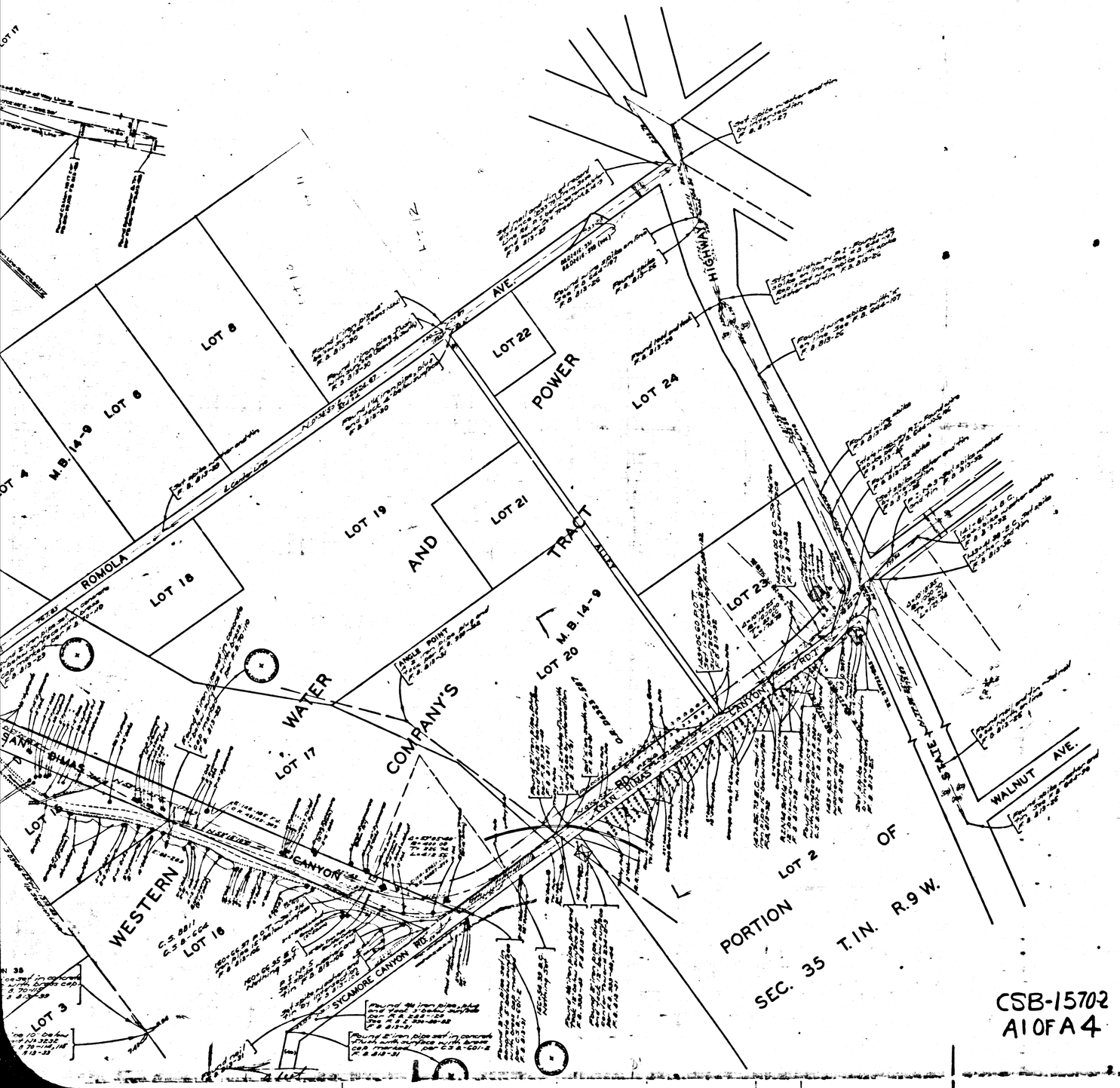

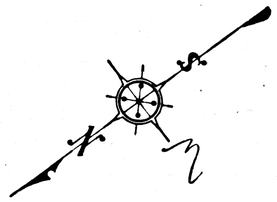

MAP OF

SAN DIMAS CANYON ROAD

McKINLEY FROM

WALNUT AVENUE

TO

OAKVALE ROAD

COUNTY SURVEYOR'S MAP Nº B-1570

SHEET Nº 2 OF 2 SHEETS

SCALE :- 1 INCH = 100 FT.

JOB NUMBER 7141

ALFRED JONES – COUNTY SURVEYOR

SURVEYED – AUG. 1939, APR. 1941

SURVEYED UNDER INSTRUCTIONS OF THE BOARD OF SUPERVISORS PER ORDER DATED MARCH 21, 1932

BEARINGS ARE BASED ON THE BEARING OF ARROW HIGHWAY PER C.S.B.-1418-4

F.B. 813-1-114

FIELD WORK BY . . . . . A.N. HELLSTROM
OFFICE WORK BY . . . . . C.W. COX
CHECKED BY . . . . . A.H. DREW

INDEX 50 / 48

IM 159-357

CSB-15702
A1 OF A4

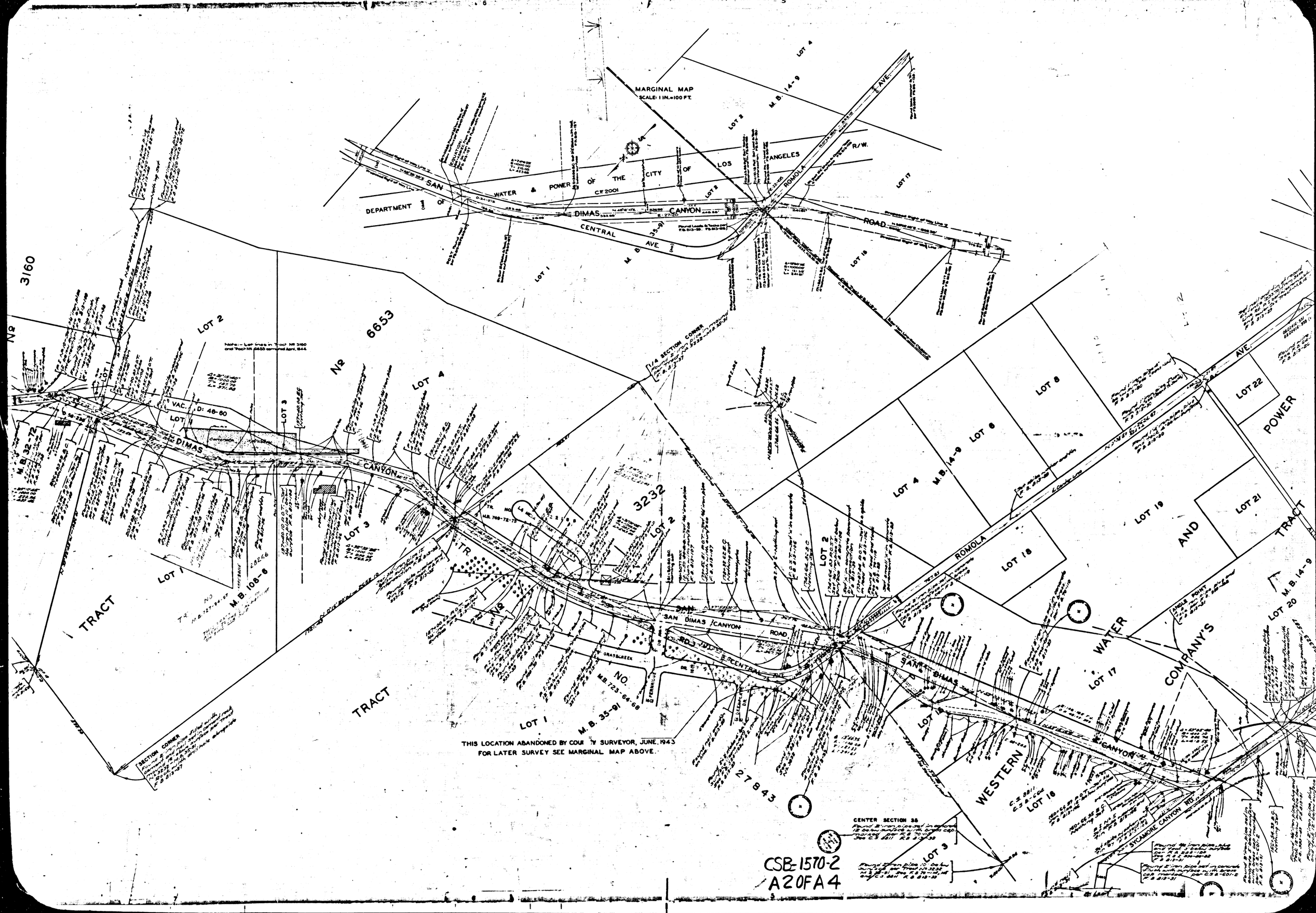
MARGINAL MAP
SCALE: 1 IN.=100 FT.
DEPARTMENT OF WATER & POWER OF THE CITY OF LOS ANGELES
SAN DIMAS CANYON ROAD
CENTRAL AVE.
ROMOLA AVE.
R/W.
LOT 1
LOT 2
LOT 3
LOT 4
LOT 6
LOT 8
LOT 16
LOT 17
LOT 18
LOT 19
LOT 20
LOT 21
LOT 22
M.B. 14-9
M.B. 35-91
M.B. 108-6
M.B. 32-72
M.B. 723-64-68
VAC. D: 46-60
Nº 3160
Nº 6653
3232
27843
TRACT
TRACT
TRACT
WESTERN WATER AND POWER COMPANY'S
SAN DIMAS CANYON ROAD
SAN DIMAS CANYON
SYCAMORE CANYON RD.
SECTION CORNER
1/4 SECTION CORNER
ANGLE POINT
GRASSCREEK
THIS LOCATION ABANDONED BY COUNTY SURVEYOR, JUNE, 1943
FOR LATER SURVEY SEE MARGINAL MAP ABOVE.
CENTER SECTION 35
CSB-1570-2
A2 OF A4

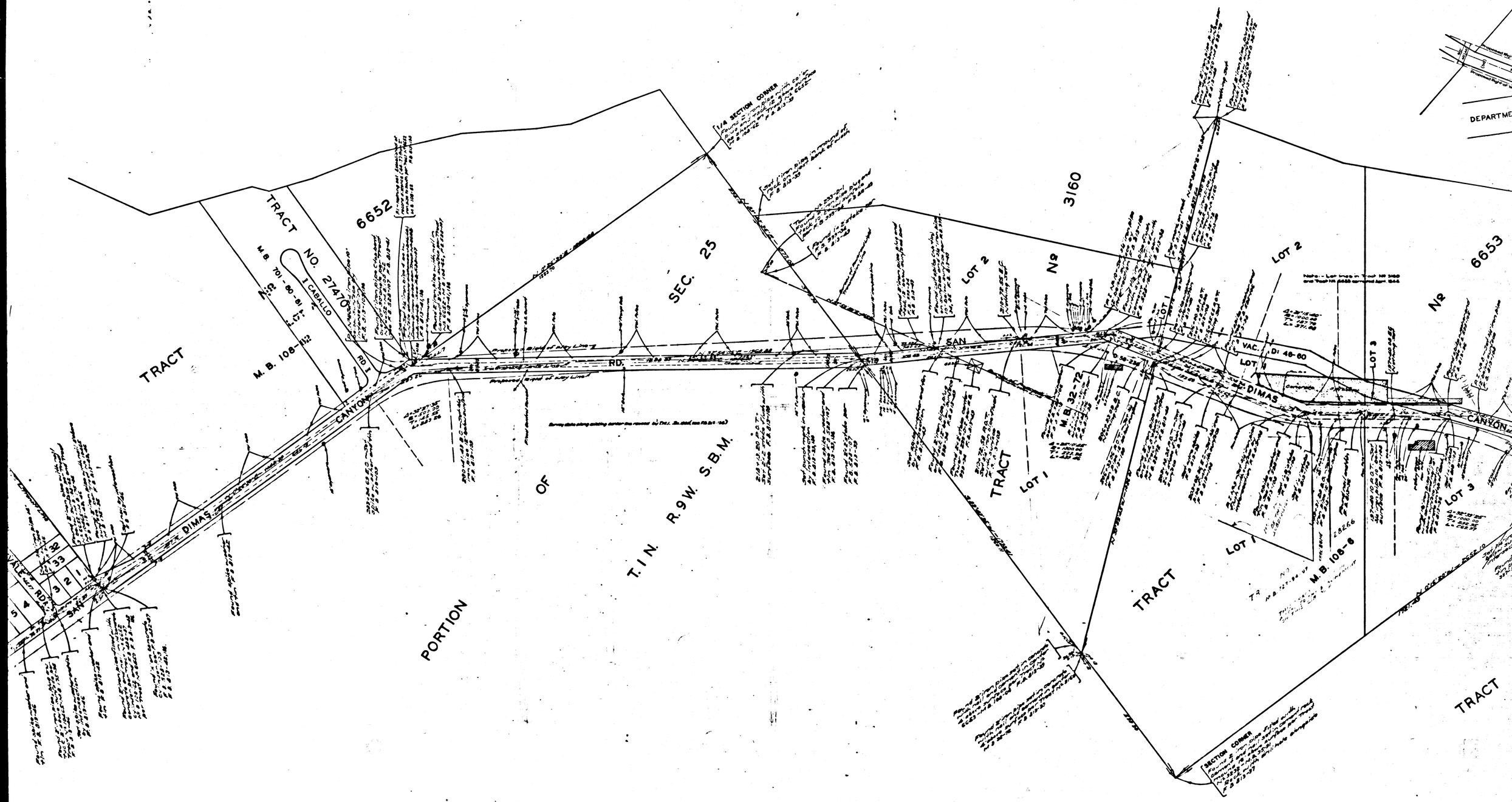

CSB-1570-2
A 3 OF A4

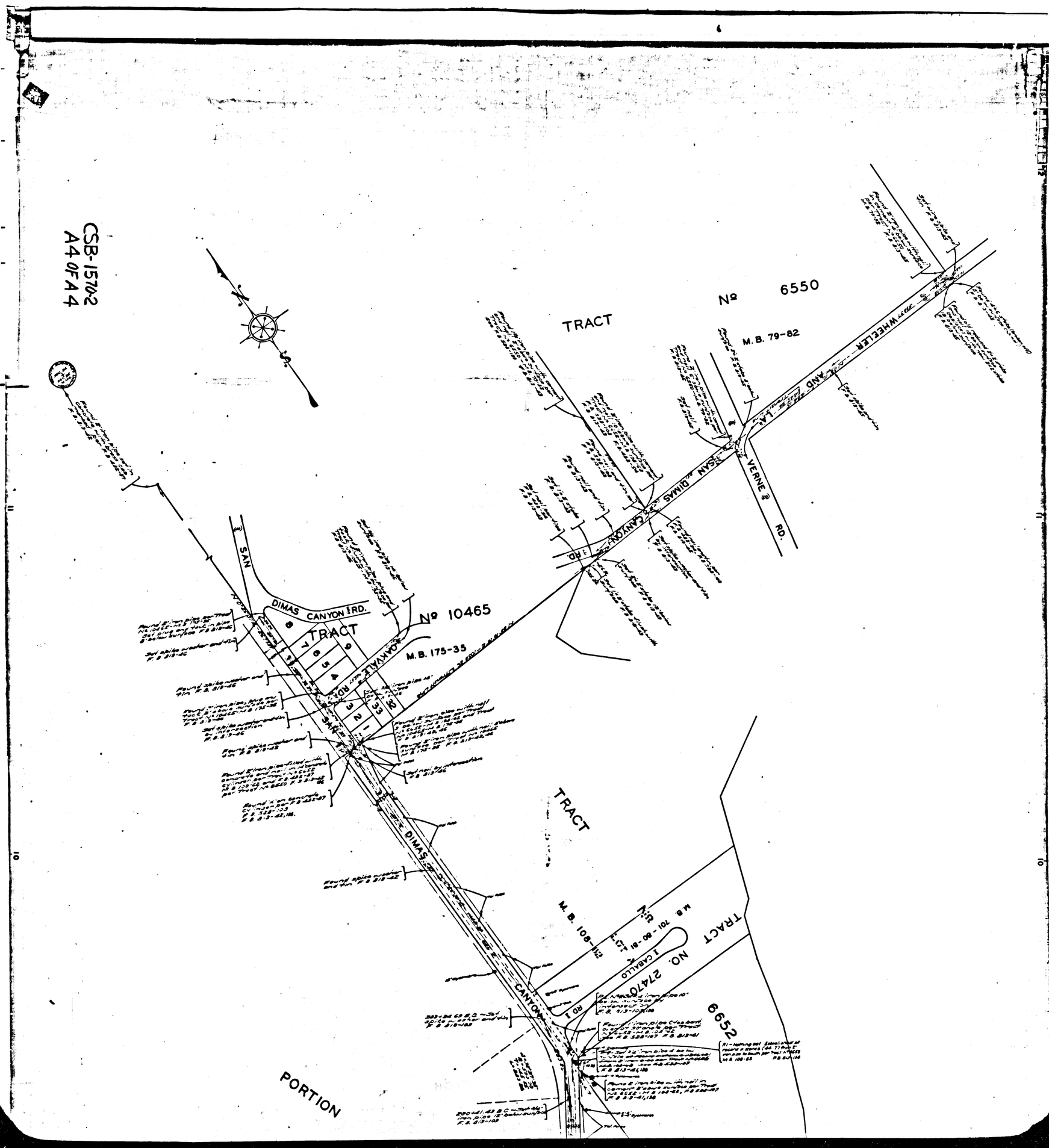
CSB-1570-2
A4 OF A4
TRACT
Nº 6550
M.B. 79-82
WHEELER
AND
LA
SAN DIMAS CANYON RD.
VERNE RD.
SAN
DIMAS CANYON RD.
TRACT
Nº 10465
M.B. 175-35
OAKVALE RD.
SAN
DIMAS
CANYON
TRACT
M.B. 108-
TRACT NO. 27470
I CABALLO
RD I
6652
PORTION