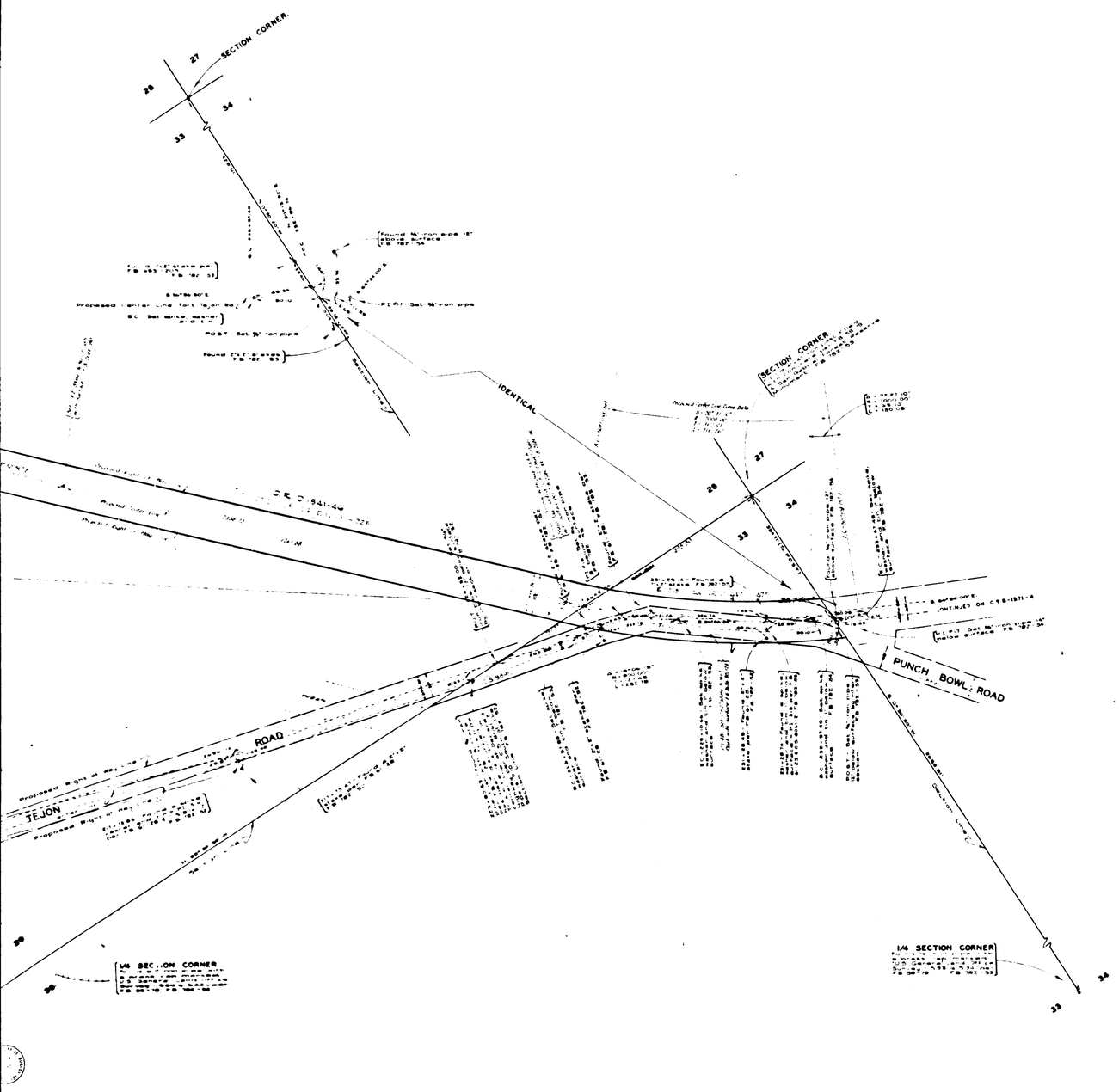


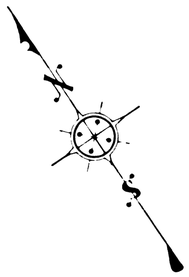


COUNTY OF LOS ANGELES
MAP OF

# FORT TEJON ROAD

FROM
1/4 CORNER, SECTIONS 13 & 14
T. 5 N., R. 11 W., S.B.M.
TO
EASTERLY BOUNDARY, LOS ANGELES COUNTY

COUNTY SURVEYORS MAP Nº B-1571
SHEET Nº 3 OF 9 SHEETS
SCALE: 1 INCH = 100 FT.

JOB NUMBER 8255

C. E. ARNOLD – COUNTY SURVEYOR
SURVEYED – NOV 1938 – SEPT 1940

SURVEYED ON REQUEST OF THE COUNTY ROAD COMMISSIONER UNDER RULE 21, ORD 929

BEARINGS ARE BASED ON THE BEARING OF WEST LINE SEC. 9, T. 4 N., R. 9 W. AS SHOWN ON C.S.B.-1249

F.B. 782-29-268

FIELD WORK BY . . . . E. A. ROSECRANS
K. R. McPHERSON
OFFICE WORK BY . . . . . R. L. RATZ
C. W. COX
CHECKED BY . . . . . K. R. McPHERSON

THIS MAP FILED DECEMBER 1951
WILLIAM J. FOX – COUNTY SURVEYOR
Revised November 1959 by A.S.

NOTE: THIS SURVEY NOT MADE FOR MASTER PLAN PURPOSES
(SEE NOTE UNDER TITLE ON SHEET NO. 1)

INDEX OF

CSB-1571-3
A 1 OF A 4

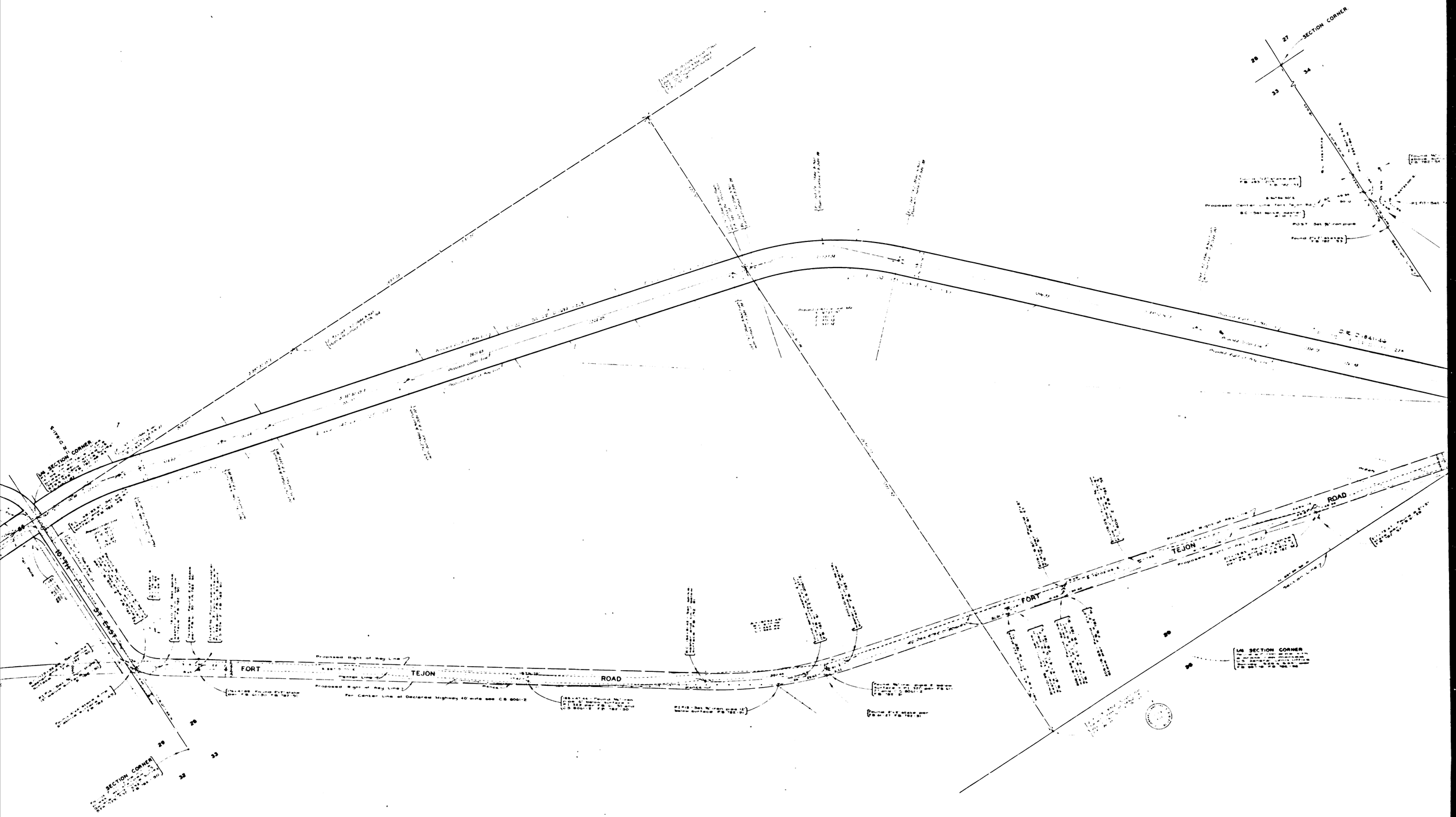


CSB-1571-3
A2 OF A4

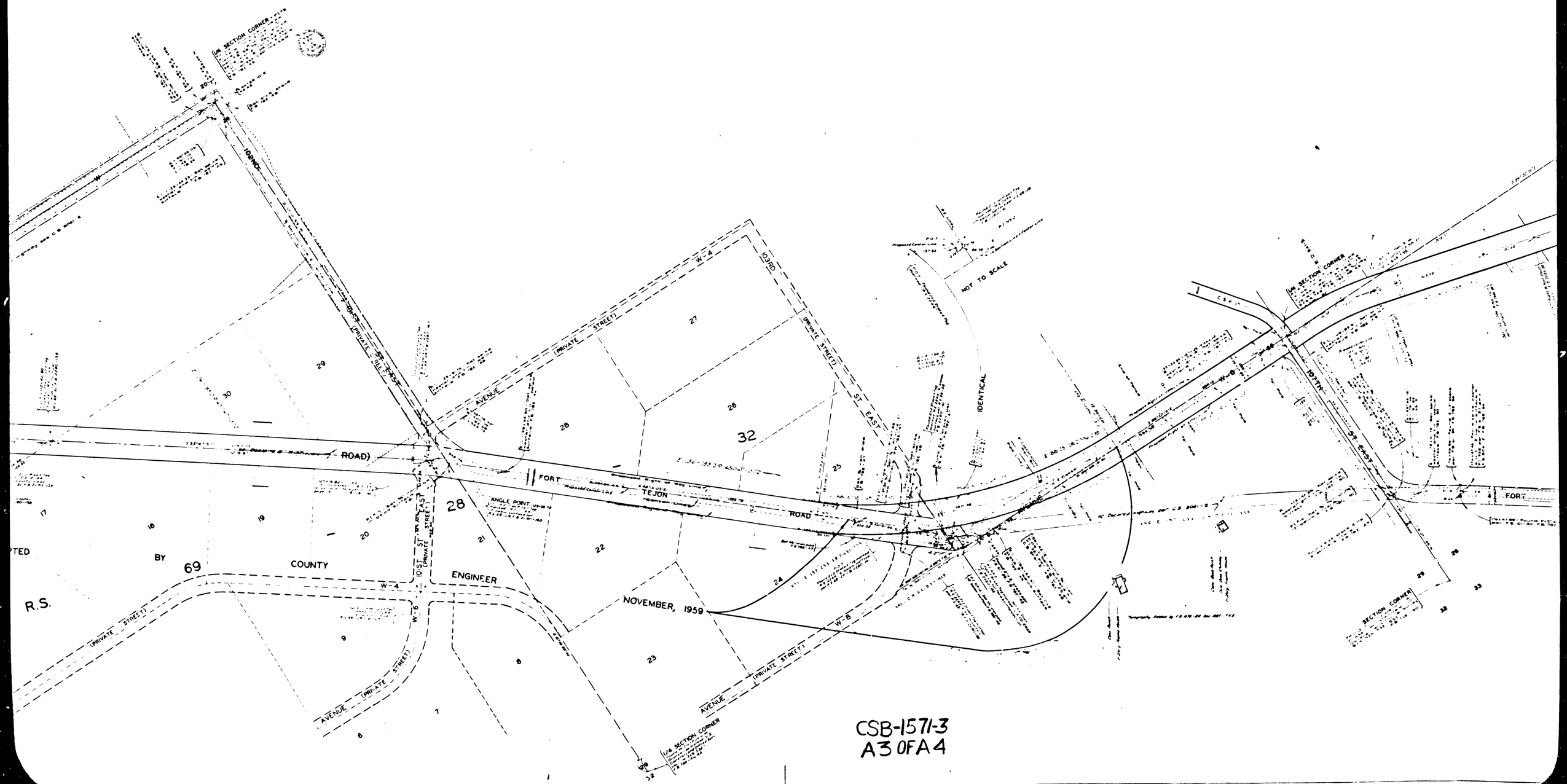


CSB-1571-3
A3 OF A4

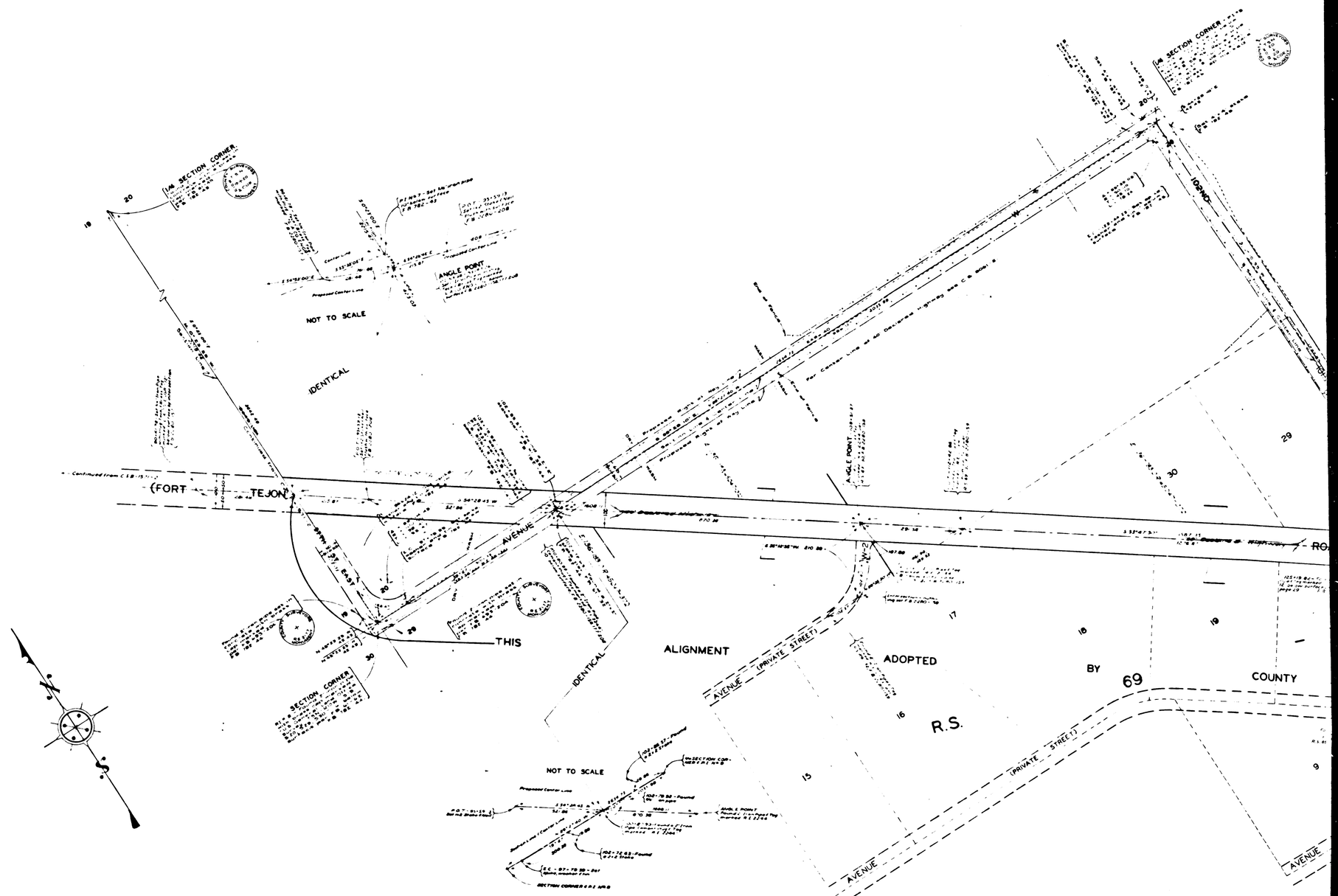


CSB-1571-3
A4 OF A4

COUNTY SURVEYORS MAP NO. B-1571
SHEET NO. 3 OF 3 SHEETS