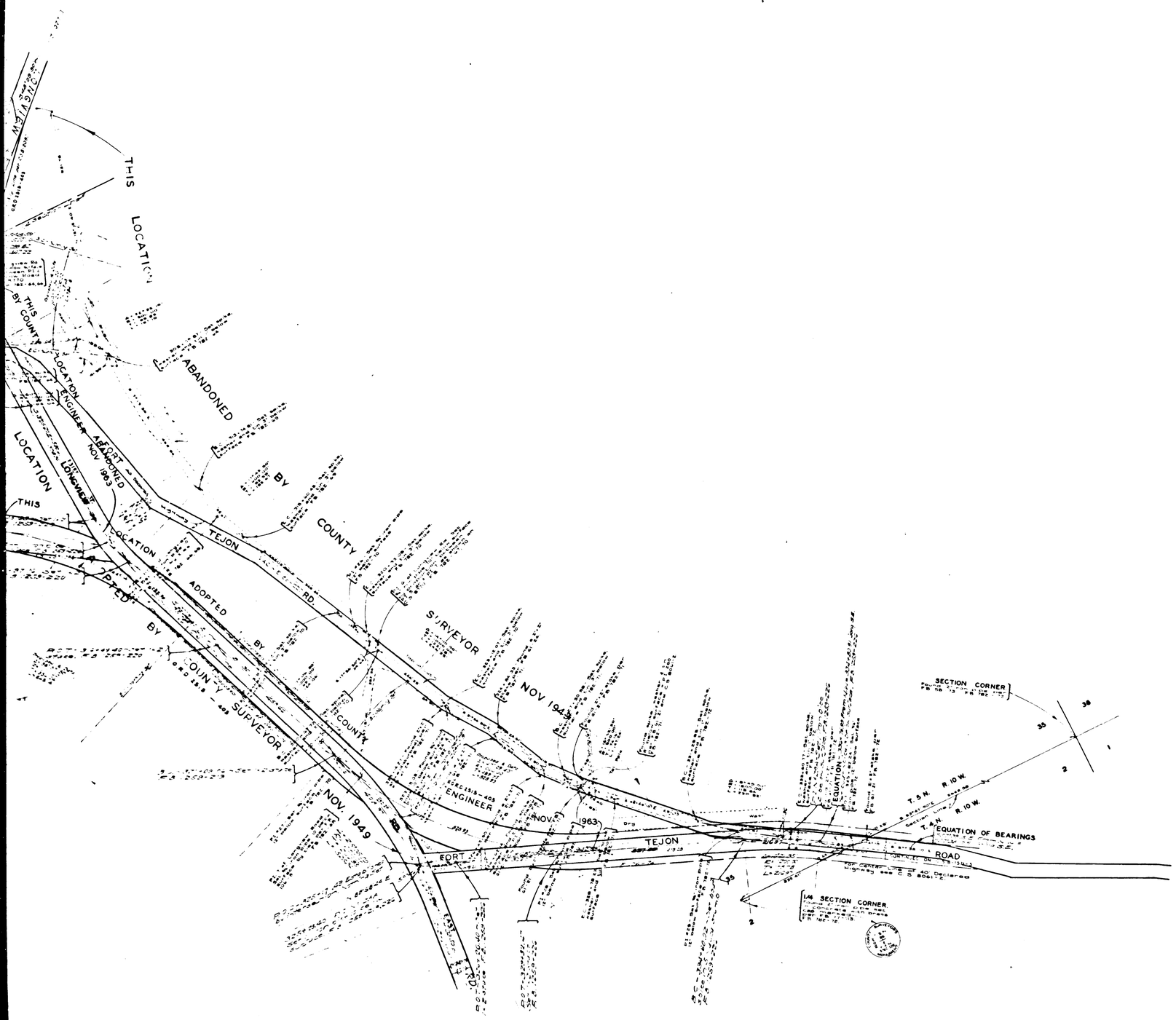

COUNTY OF LOS ANGELES
MAP OF

FORT TEJON ROAD

FROM
1/4 CORNER, SECTIONS 13&14
T. 5 N., R. 11 W., S.B.M.
TO
EASTERLY BOUNDARY, LOS ANGELES COUNTY

COUNTY SURVEYORS MAP Nº B-1571
SHEET Nº 4 OF 9 SHEETS
SCALE: 1 INCH = 100 FT.

JCB NUMBER 8255

C.E. ARNOLD ~ COUNTY SURVEYOR
SURVEYED - NOV. 1938 - SEPT 1940

SURVEYED ON REQUEST OF THE COUNTY ROAD COMMISSIONER UNDER RULE 21, ORD. 929

BEARINGS ARE BASED ON THE BEARING OF WEST LINE SEC 9, T.4 N., R 9 W. AS SHOWN ON C.S.B-1249

F B 782 - 29 - 268

FIELD WORK BY . . . . E A. ROSECRANS

OFFICE WORK BY . . . . K.R. McPHERSON, R L. RATZ, C.W. COX

CHECKED BY . . . . . K R McPHERSON

THIS MAP FILED DECEMBER 1951
WILLIAM J. FOX ~ COUNTY SURVEYOR

NOTE: THIS SURVEY NOT MADE FOR MASTER PLAN PURPOSES
(SEE NOTE UNDER TITLE ON SHEET NO. 1)

CSB-1571-4
A1 OF A3

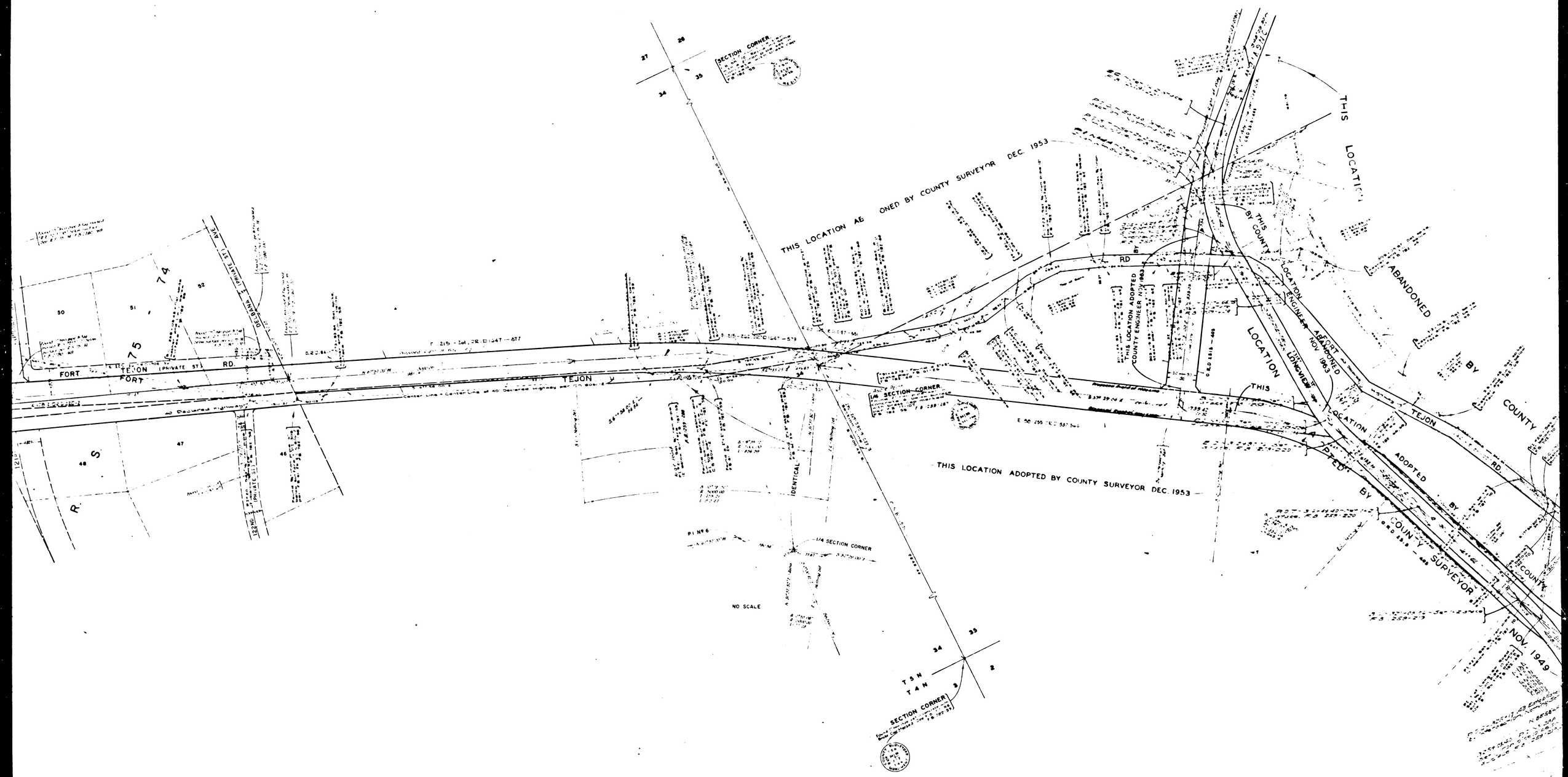

CSB-1571-4
A 2 OF A 3

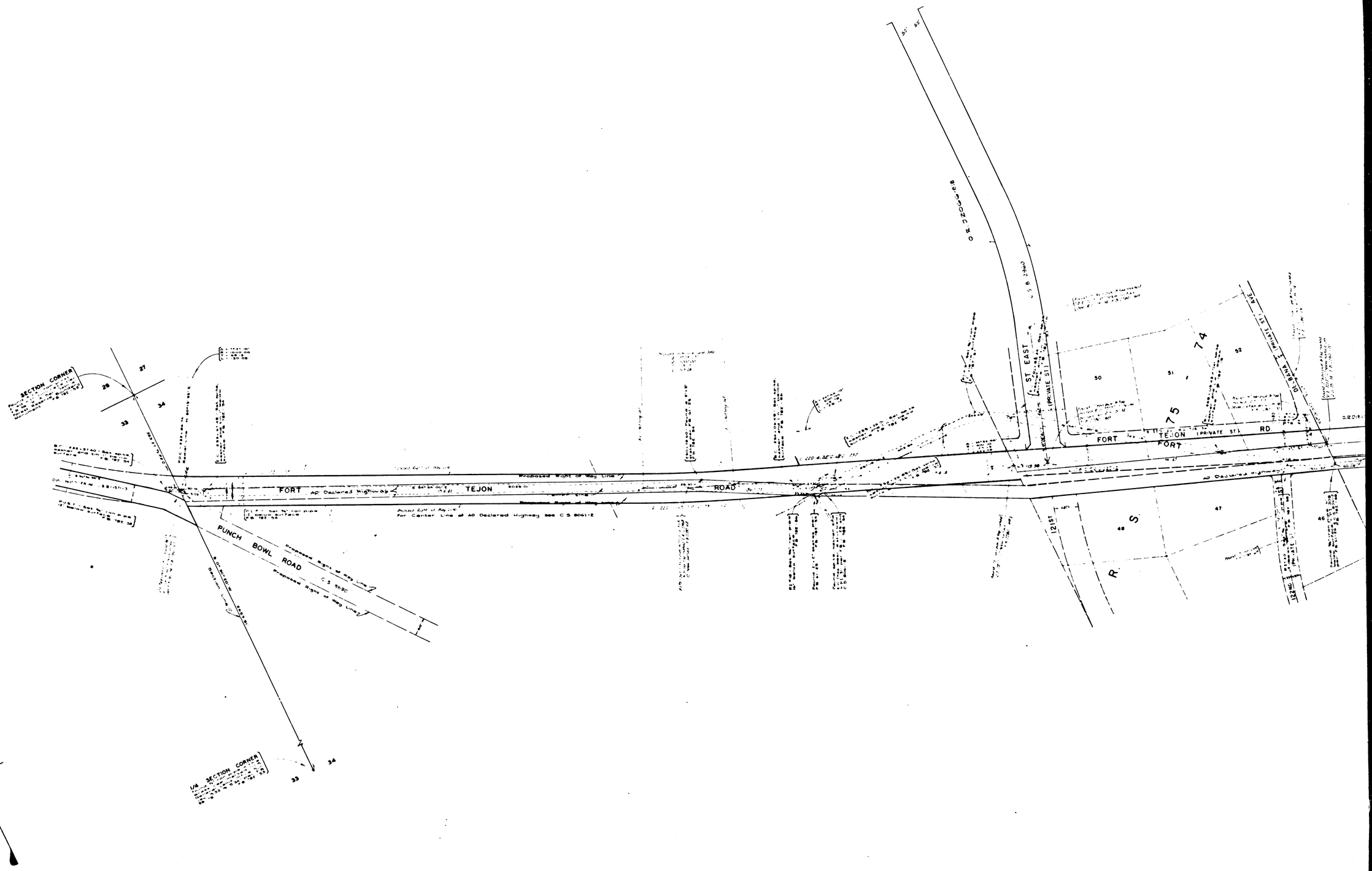

CSB-1571-4
A3 OF A3