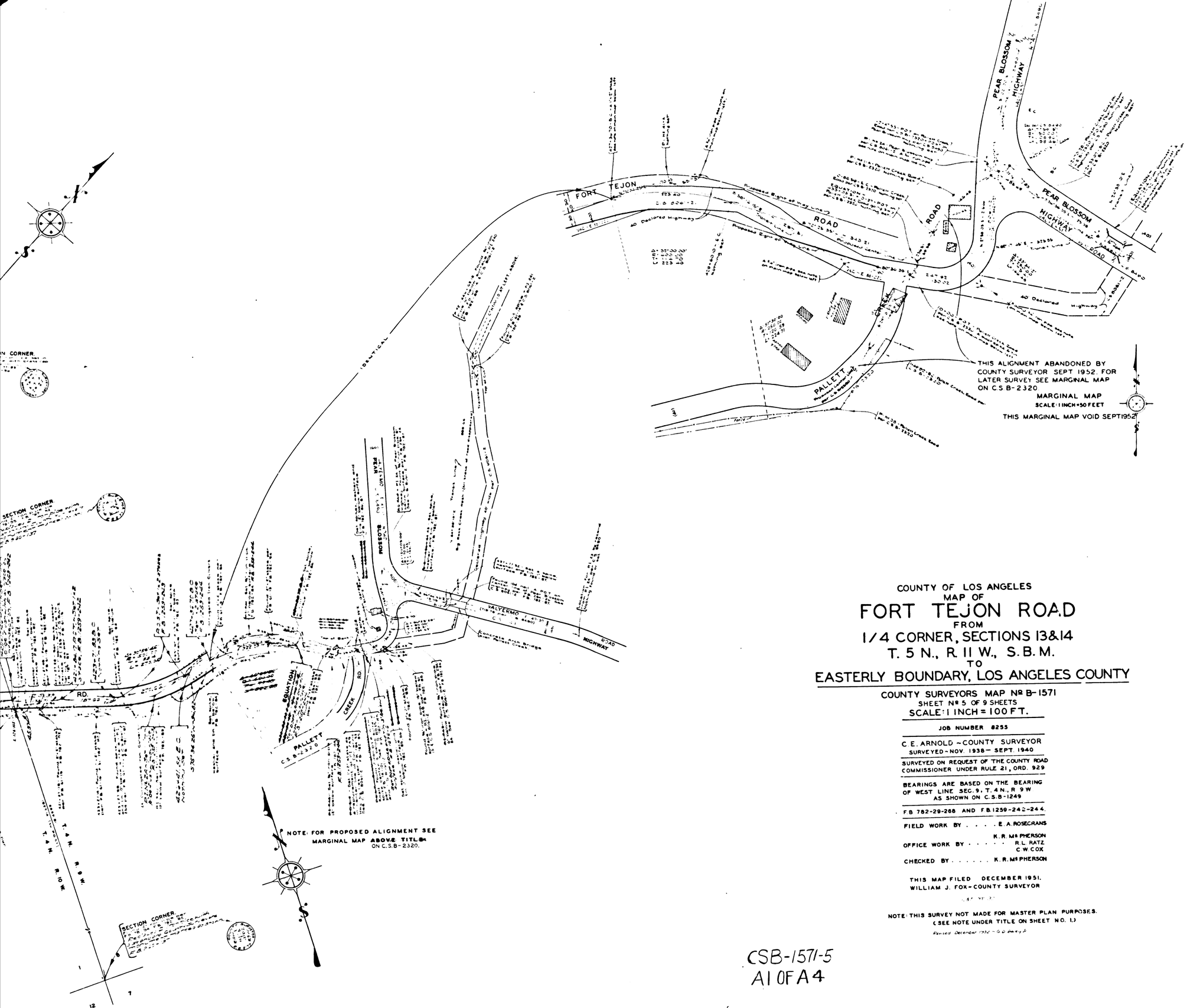

COUNTY OF LOS ANGELES
MAP OF
FORT TEJON ROAD
FROM
1/4 CORNER, SECTIONS 13&14
T. 5 N., R. 11 W., S.B.M.
TO
EASTERLY BOUNDARY, LOS ANGELES COUNTY

COUNTY SURVEYORS MAP Nº B-1571
SHEET Nº 5 OF 9 SHEETS
SCALE: 1 INCH = 100 FT.

JOB NUMBER 8255

C. E. ARNOLD ~ COUNTY SURVEYOR
SURVEYED ~ NOV. 1938 — SEPT. 1940

SURVEYED ON REQUEST OF THE COUNTY ROAD COMMISSIONER UNDER RULE 21, ORD. 929

BEARINGS ARE BASED ON THE BEARING OF WEST LINE SEC. 9, T. 4 N., R. 9 W AS SHOWN ON C.S.B-1249

F.B. 782-29-268 AND F.B. 1259-242-244.

FIELD WORK BY . . . . E. A. ROSECRANS

OFFICE WORK BY . . . . . K. R. McPHERSON, R. L. RATZ, C. W. COX

CHECKED BY . . . . . K. R. McPHERSON

THIS MAP FILED DECEMBER 1951.
WILLIAM J. FOX ~ COUNTY SURVEYOR

NOTE: THIS SURVEY NOT MADE FOR MASTER PLAN PURPOSES.
(SEE NOTE UNDER TITLE ON SHEET NO. 1.)

Revised December 1952 — G. D. Bailey Jr.

CSB-1571-5
A1 OF A4

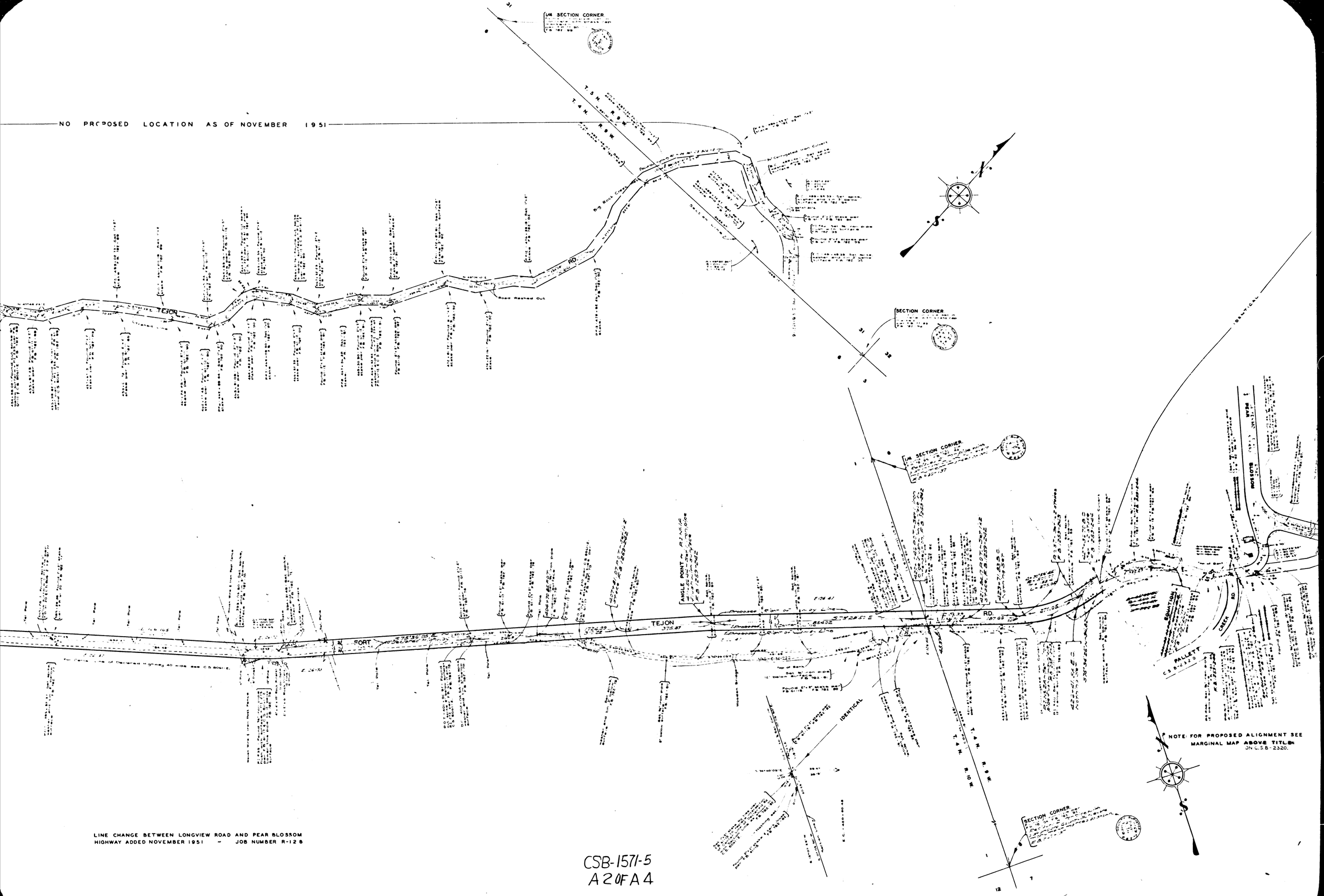

LINE CHANGE BETWEEN LONGVIEW ROAD AND PEAR BLOSSOM HIGHWAY ADDED NOVEMBER 1951 - JOB NUMBER R-128

CSB-1571-5
A 2 OF A 4

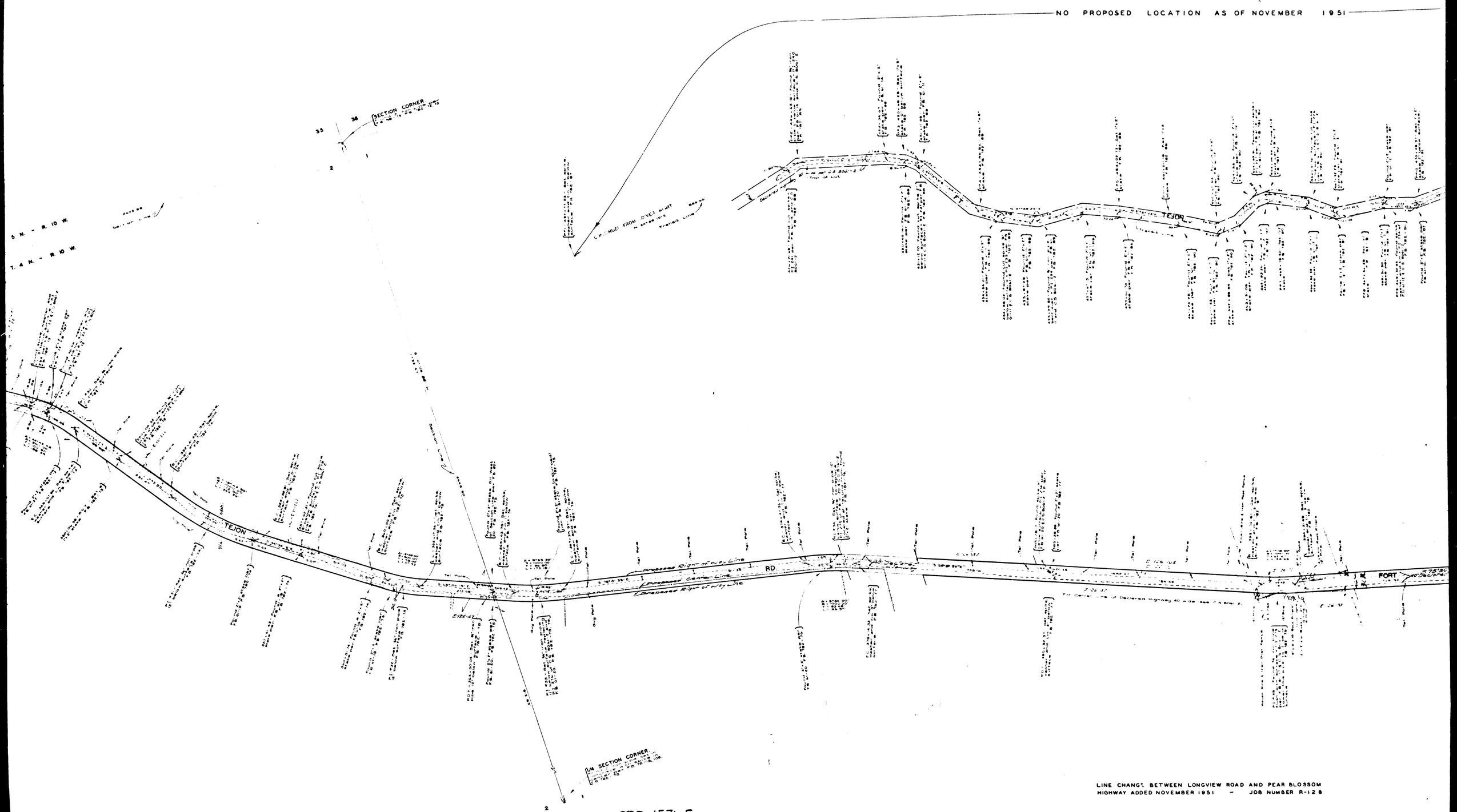

LINE CHANGE BETWEEN LONGVIEW ROAD AND PEAR BLOSSOM
HIGHWAY ADDED NOVEMBER 1951 - JOB NUMBER R-128

CSB-1571-5
A3 OF A4

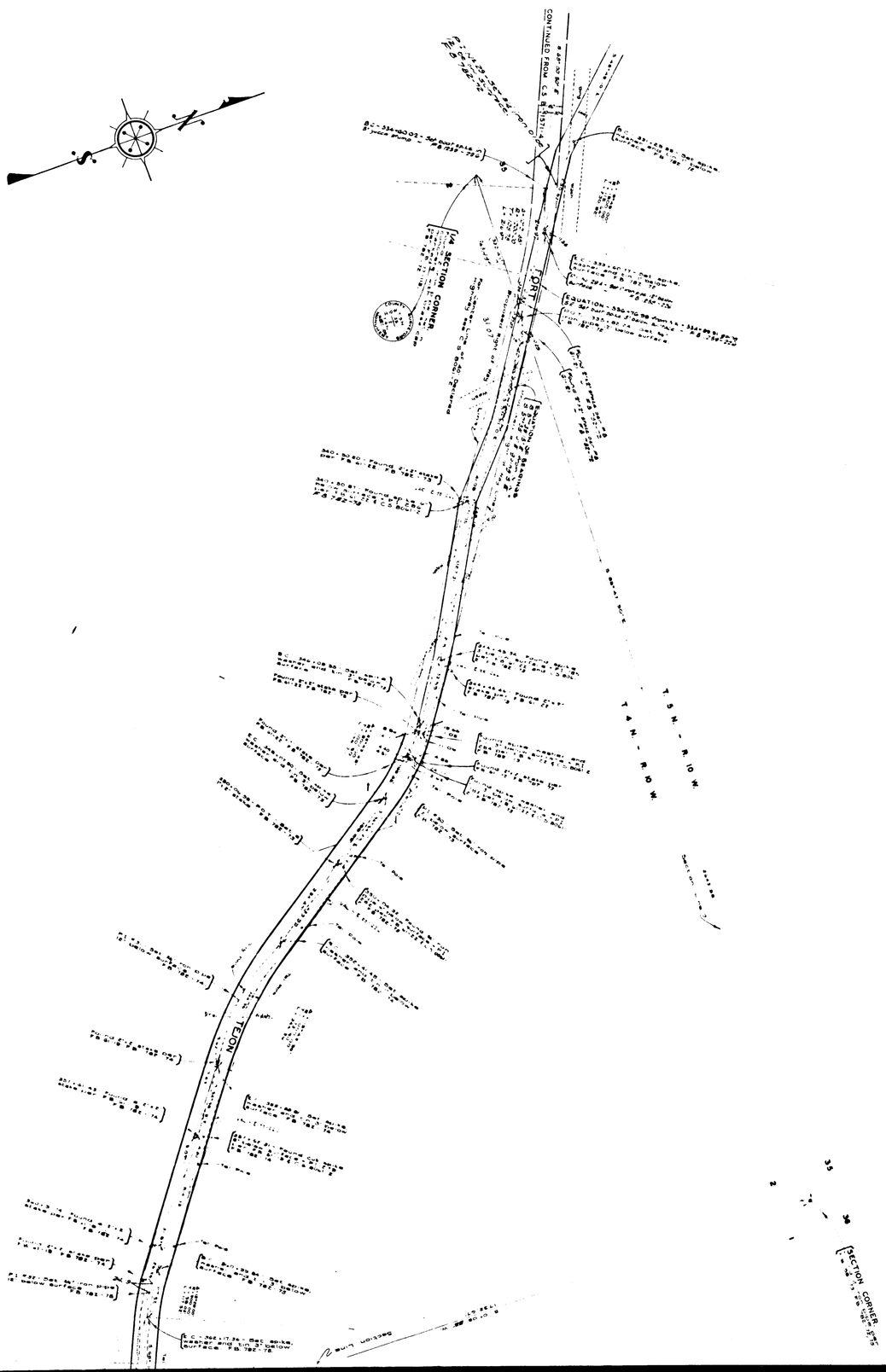

CSB-1571-5
A 4 OF A 4