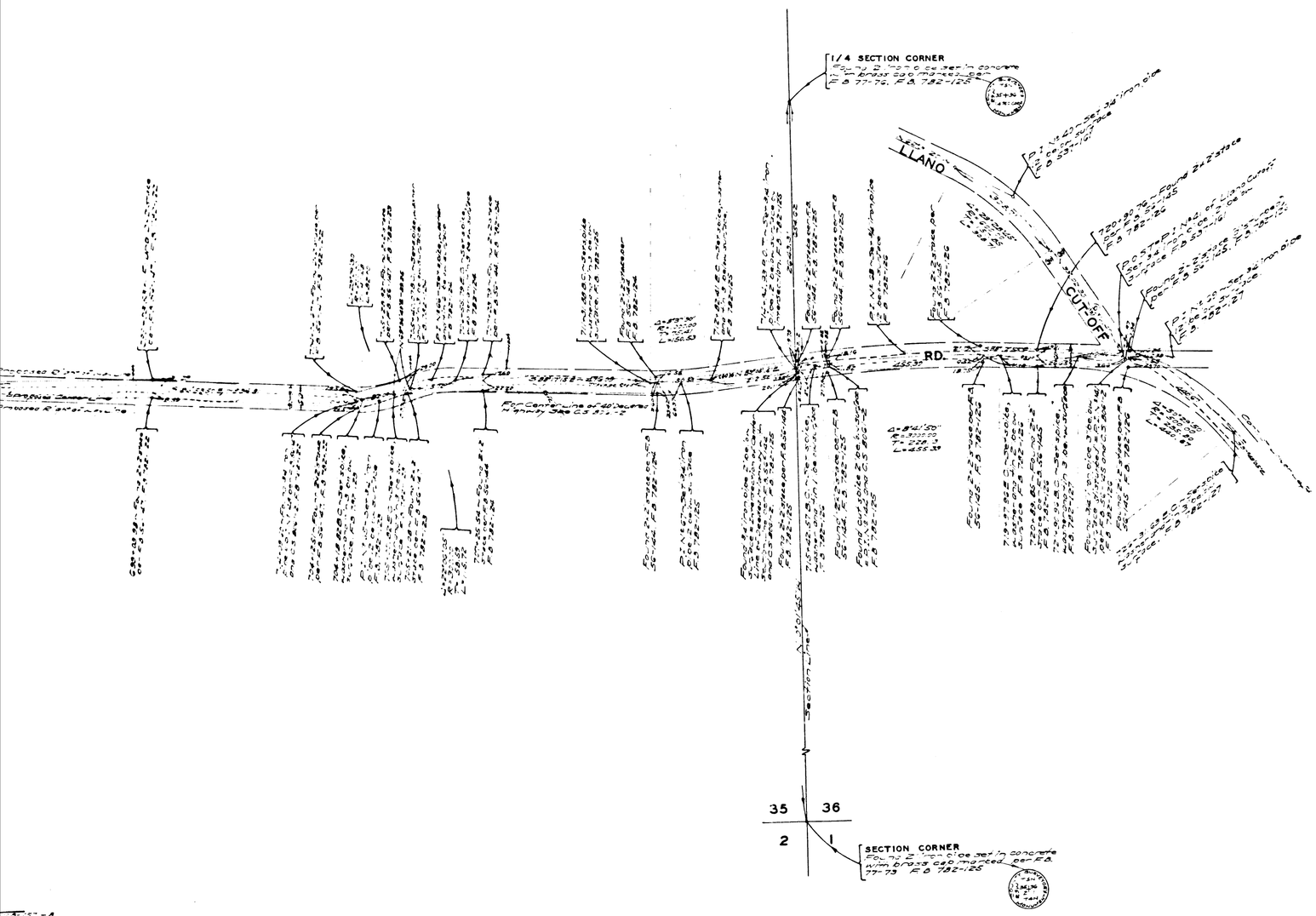

COUNTY OF LOS ANGELES
MAP OF
FORT TEJON ROAD
FROM
1/4 CORNER, SECTIONS 13&14
T. 5 N., R. 11 W., S.B.M.
TO
EASTERLY BOUNDARY, LOS ANGELES COUNTY

COUNTY SURVEYORS MAP Nº B-1571
SHEET Nº 7 OF 9 SHEETS
SCALE: 1 INCH = 100 FT.

JOB NUMBER 8255

C.E. ARNOLD ~ COUNTY SURVEYOR
SURVEYED ~ NOV. 1938 - SEPT. 1940

SURVEYED ON REQUEST OF THE COUNTY ROAD COMMISSIONER UNDER RULE 21, ORD. 929

BEARINGS ARE BASED ON THE BEARING OF WEST LINE SEC. 9, T. 4 N., R. 9 W. AS SHOWN ON C.S.B.-1249

F.B. 782-29-268

FIELD WORK BY . . . . E.A. ROSECRANS
K.R. McPHERSON
OFFICE WORK BY . . . . . R.L. RATZ
C.W. COX
CHECKED BY . . . . . K.P. McPHERSON

THIS MAP FILED DECEMBER 1951.
WILLIAM J. FOX ~ COUNTY SURVEYOR

NOTE: THIS SURVEY NOT MADE FOR MASTER PLAN PURPOSES
(SEE NOTE UNDER TITLE ON SHEET NO. 1.)

INDEX 67

CSB-1571-7
A1 OF A 4

COUNTY SURVEYOR'S MAP NO. B-1571
SHEET NO. 7 OF 9 SHEETS

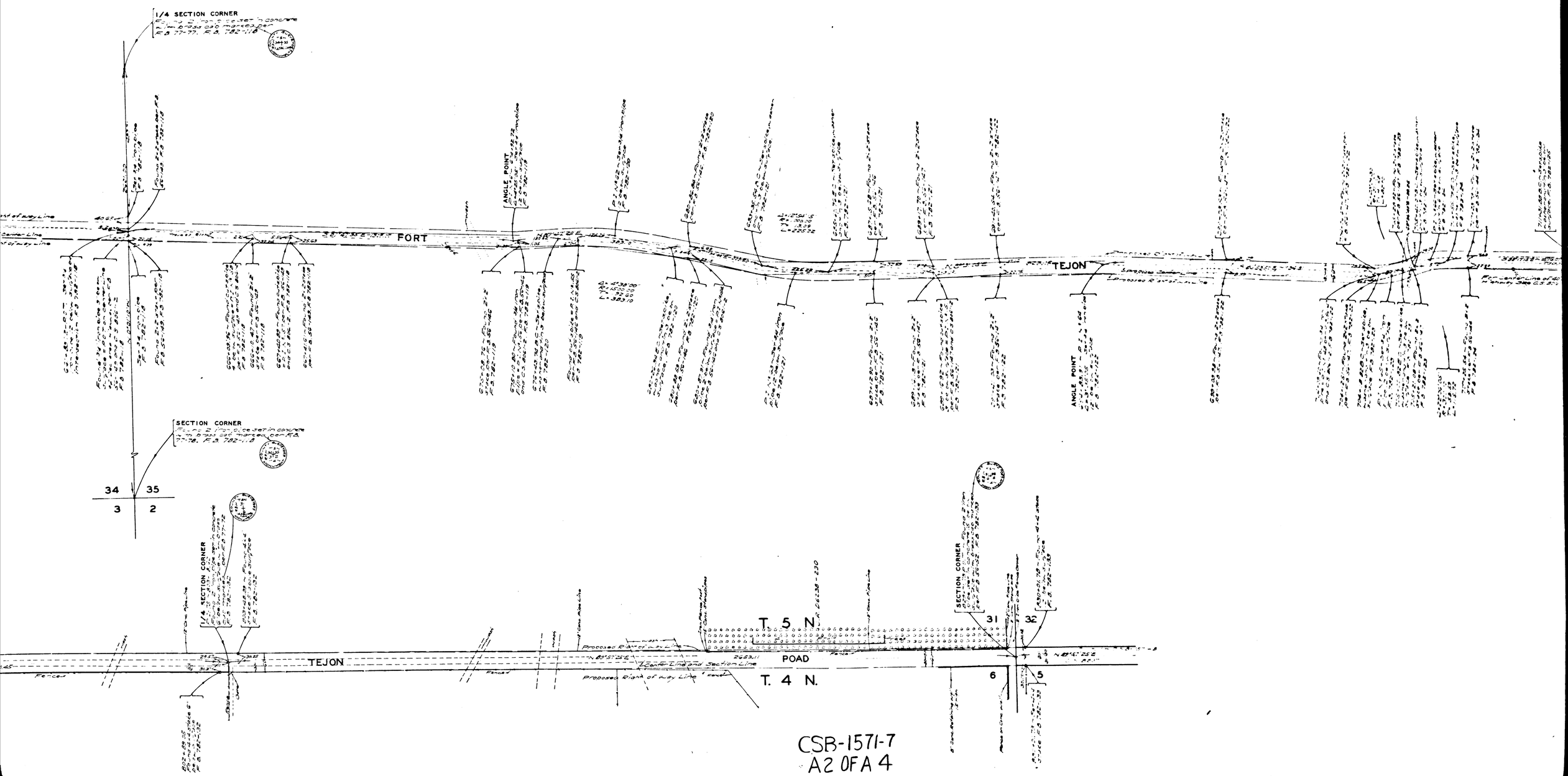

CSB-1571-7
A2 OF A 4

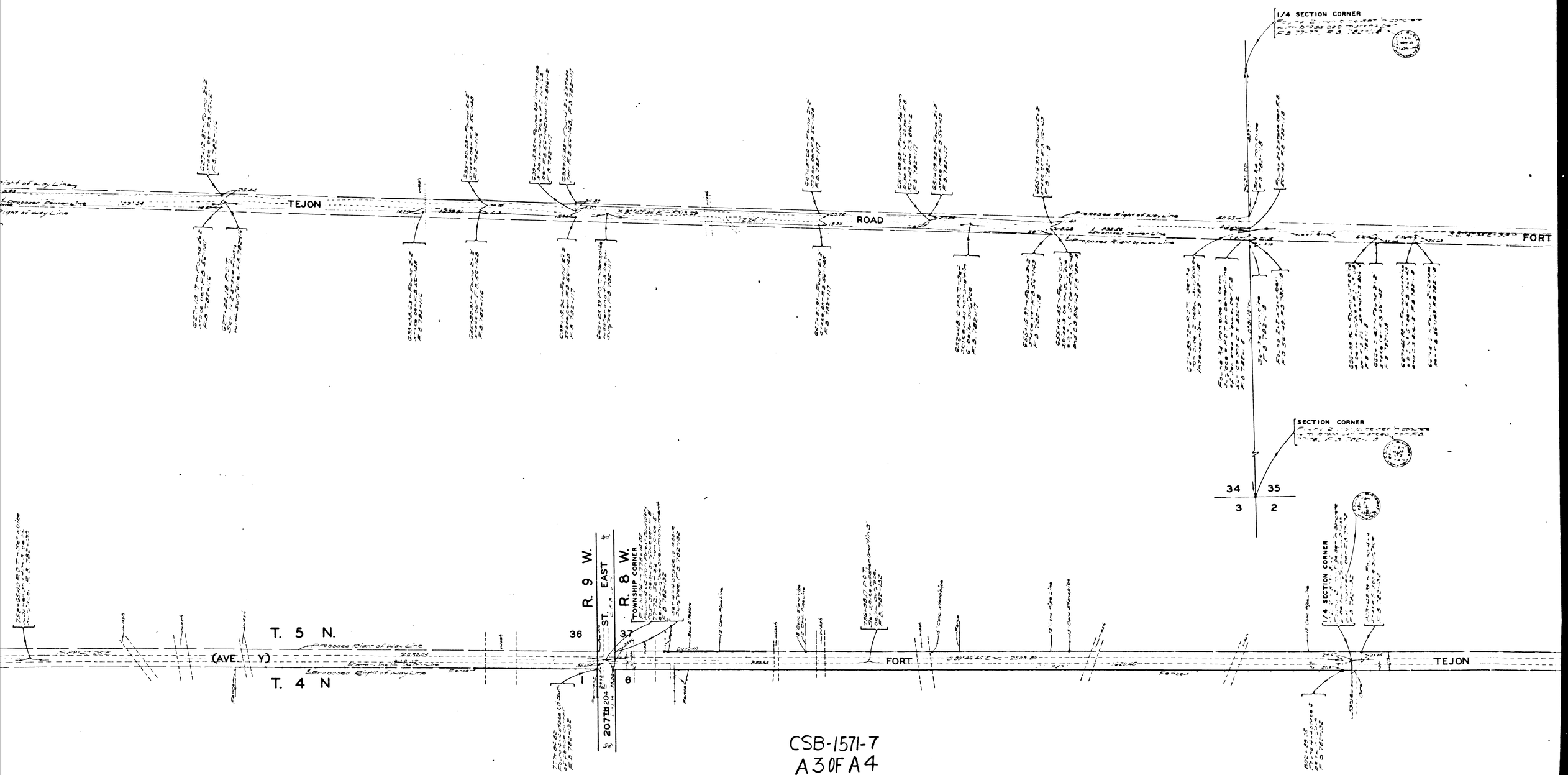

CSB-1571-7
A 3 OF A 4

COUNTY SURVEYORS MAP NO. B-1571
SHEET NO. 7 OF 9 SHEETS

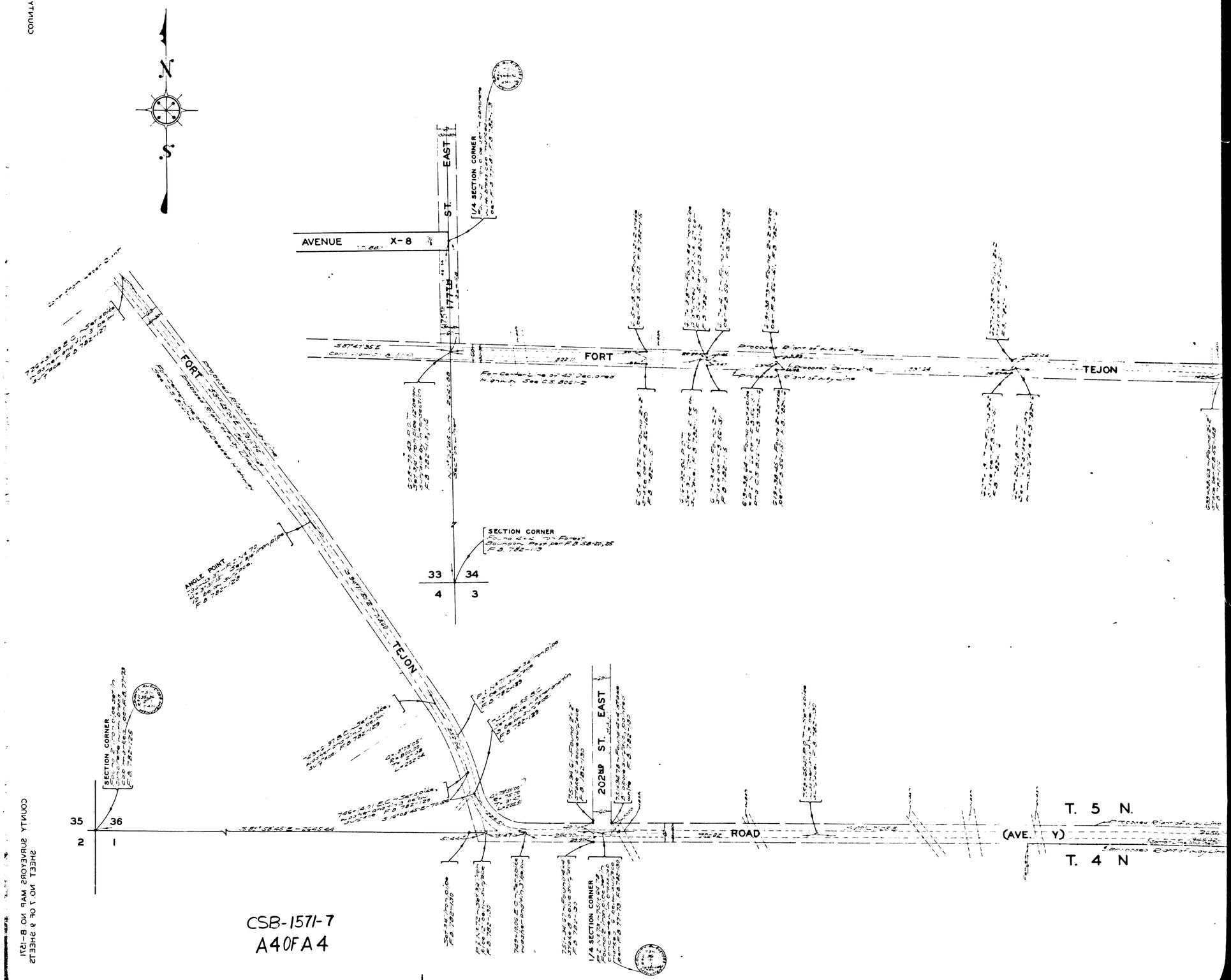

CSB-1571-7
A4 OF A4

COUNTY SURVEYORS MAP NO. B-1571
SHEET NO. 7 OF 9 SHEETS