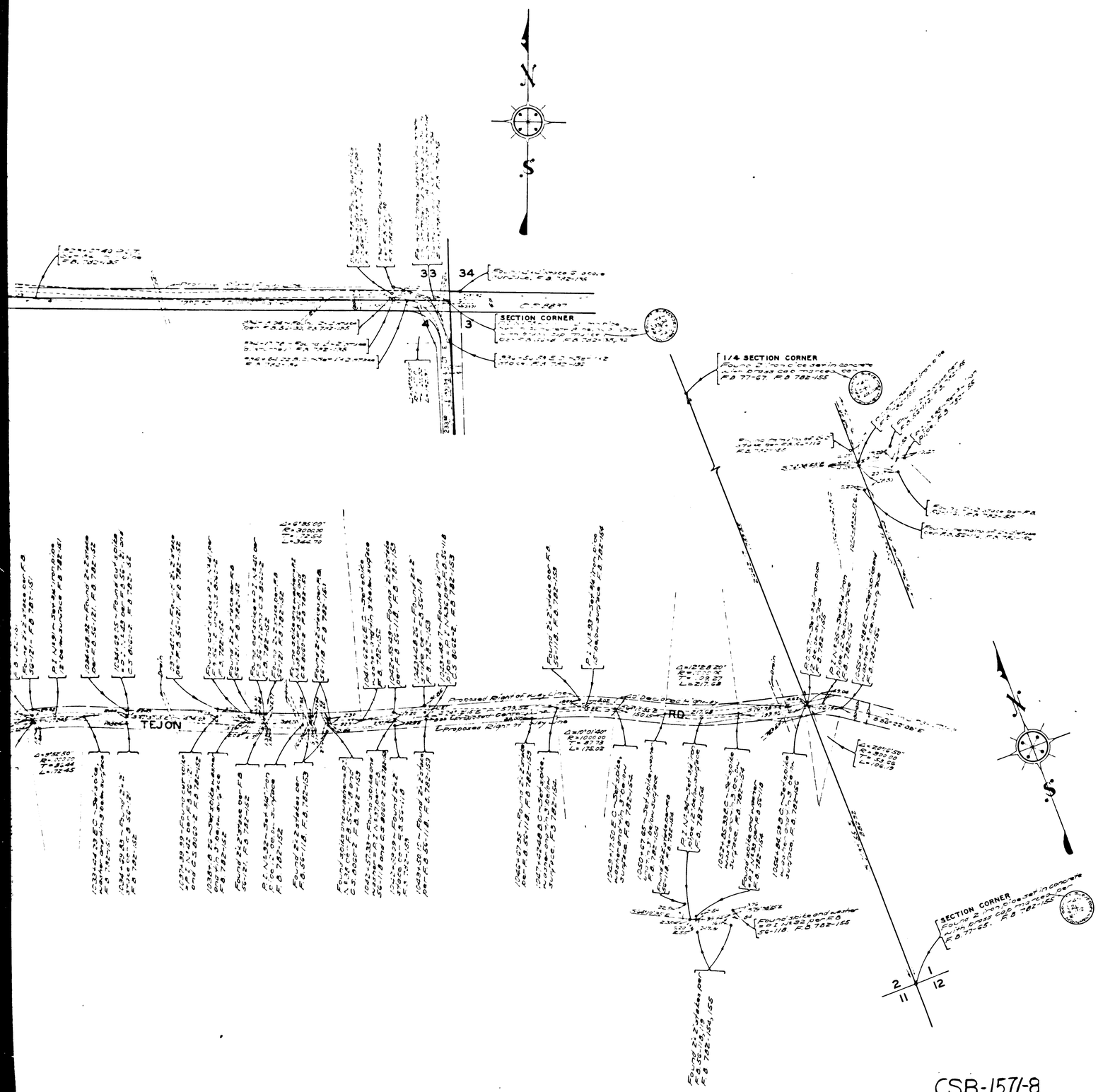

COUNTY OF LOS ANGELES
MAP OF

FORT TEJON ROAD

FROM
1/4 CORNER, SECTIONS 13&14
T. 5 N., R 11 W., S.B.M.
TO
EASTERLY BOUNDARY, LOS ANGELES COUNTY

COUNTY SURVEYORS MAP Nº B-1571
SHEET Nº 8 OF 9 SHEETS
SCALE: 1 INCH = 100 FT.

JOB NUMBER 8255

C.E. ARNOLD ~ COUNTY SURVEYOR
SURVEYED ~ NOV. 1938 – SEPT. 1940

SURVEYED ON REQUEST OF THE COUNTY ROAD COMMISSIONER UNDER RULE 21, ORD. 929

BEARINGS ARE BASED ON THE BEARING OF WEST LINE SEC 9, T. 4 N., R 9 W AS SHOWN ON C.S.B-1249

F.B. 782 – 29-268

FIELD WORK BY . . . . E.A. ROSECRANS

OFFICE WORK BY . . . . K.R. McPHERSON, R.L. RATZ, C.W. COX

CHECKED BY . . . . . K.R. McPHERSON

THIS MAP FILED DECEMBER 1951.
WILLIAM J. FOX ~ COUNTY SURVEYOR

NOTE: THIS SURVEY NOT MADE FOR MASTER PLAN PURPOSES.
(SEE NOTE UNDER TITLE ON SHEET NO 1)

CSB-1571-8
A10FA4

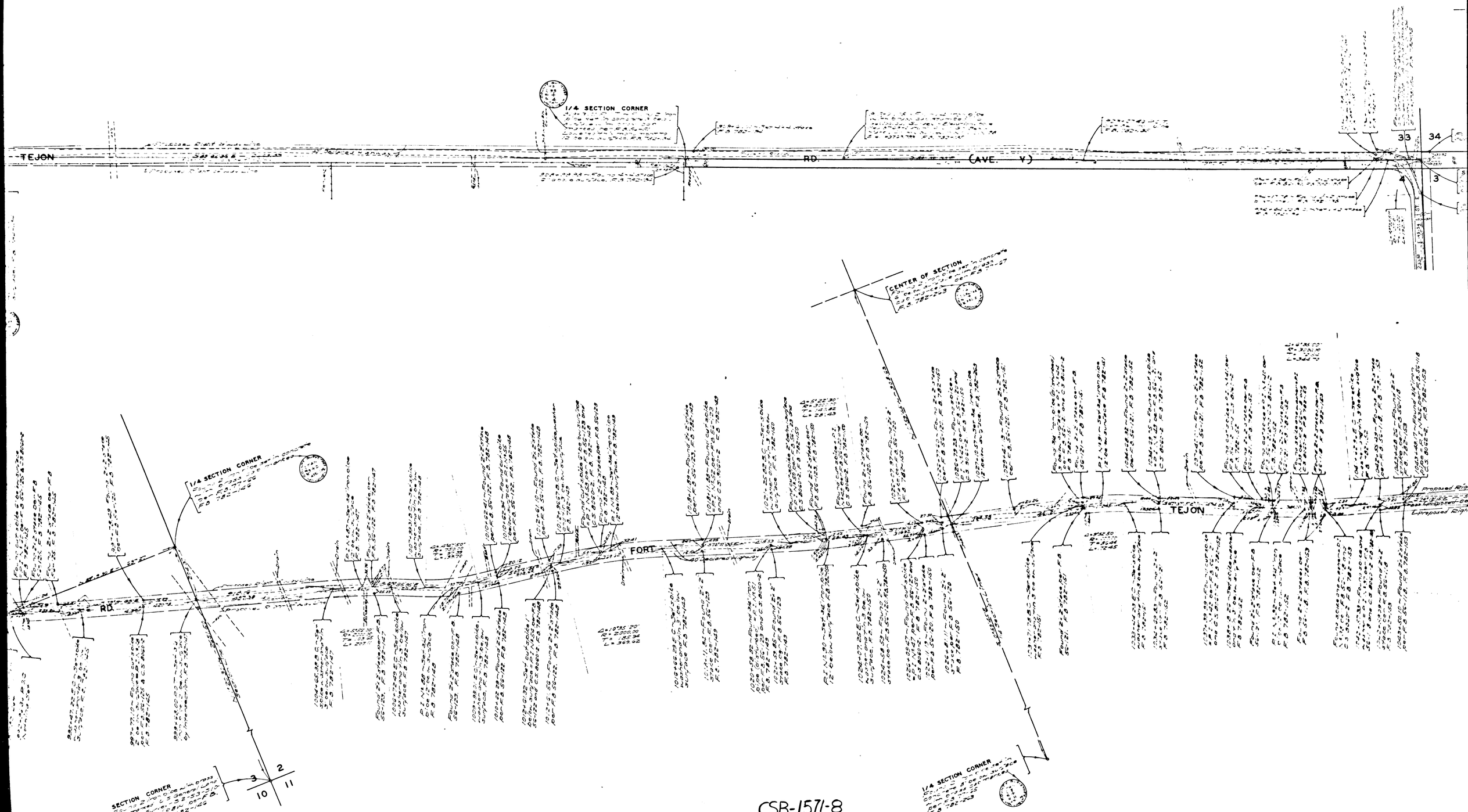

CSB-1571-8
A 2 OF A 4

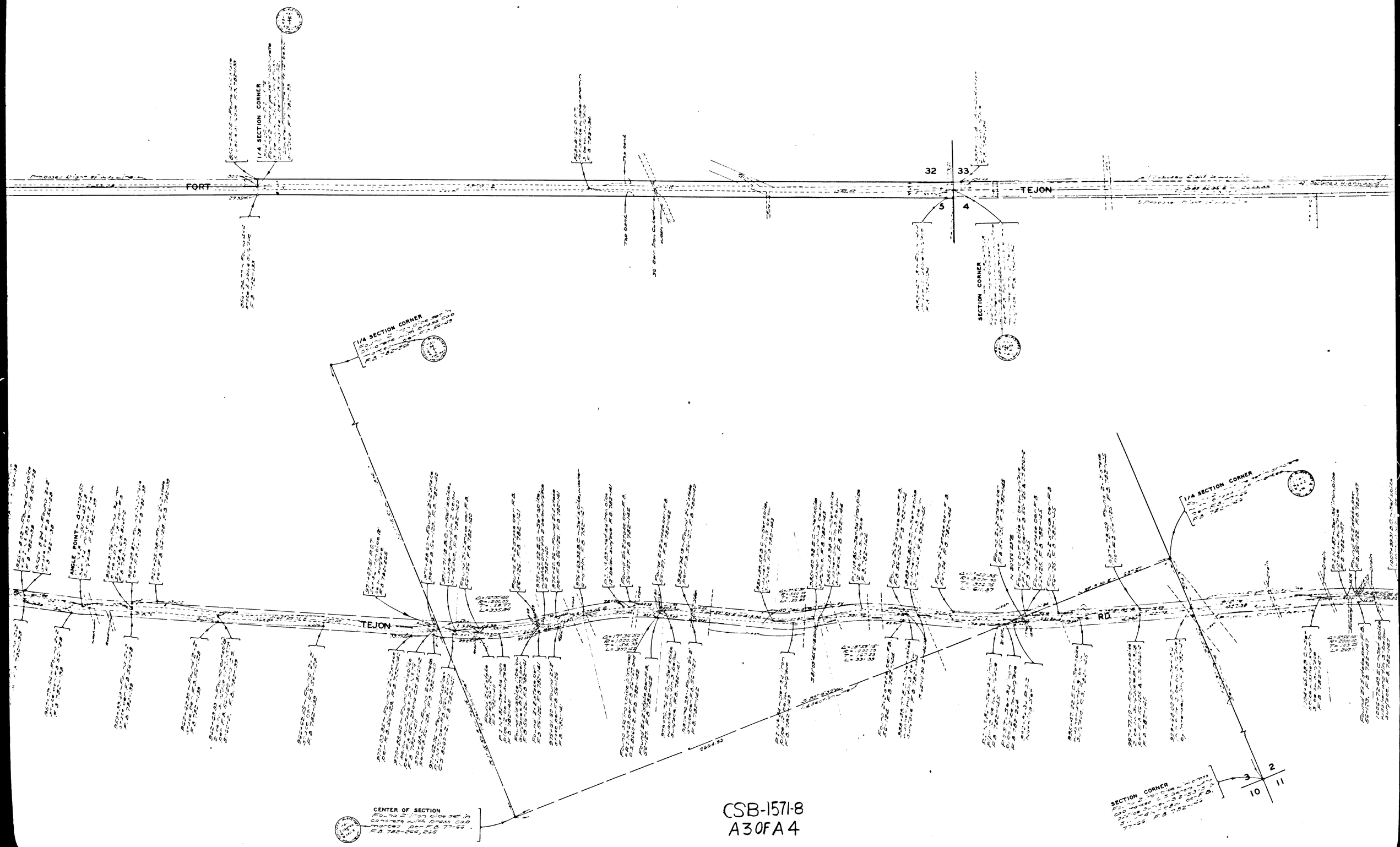

CSB-1571-8
A 3 OF A 4

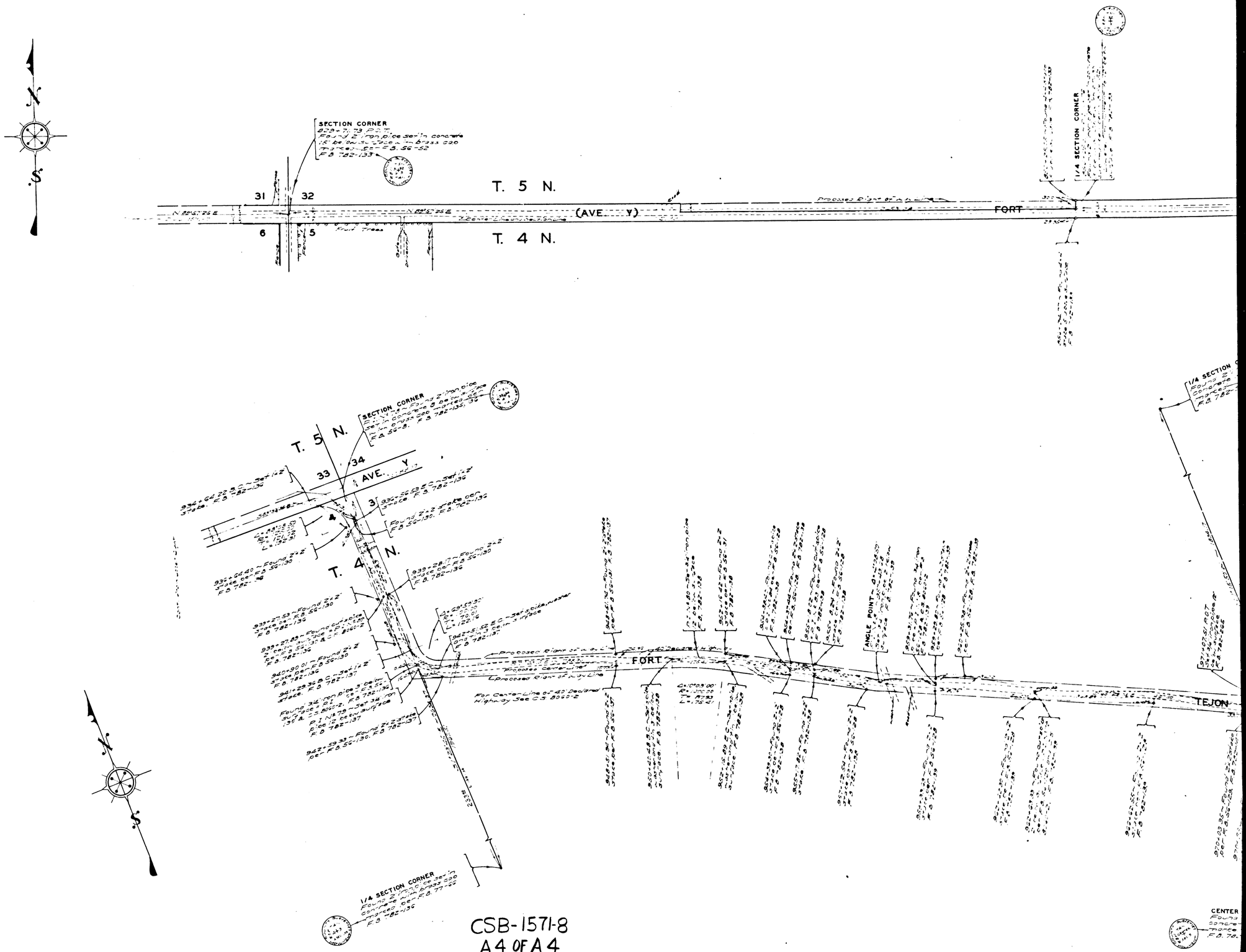

CSB-1571-8
A4 OF A4