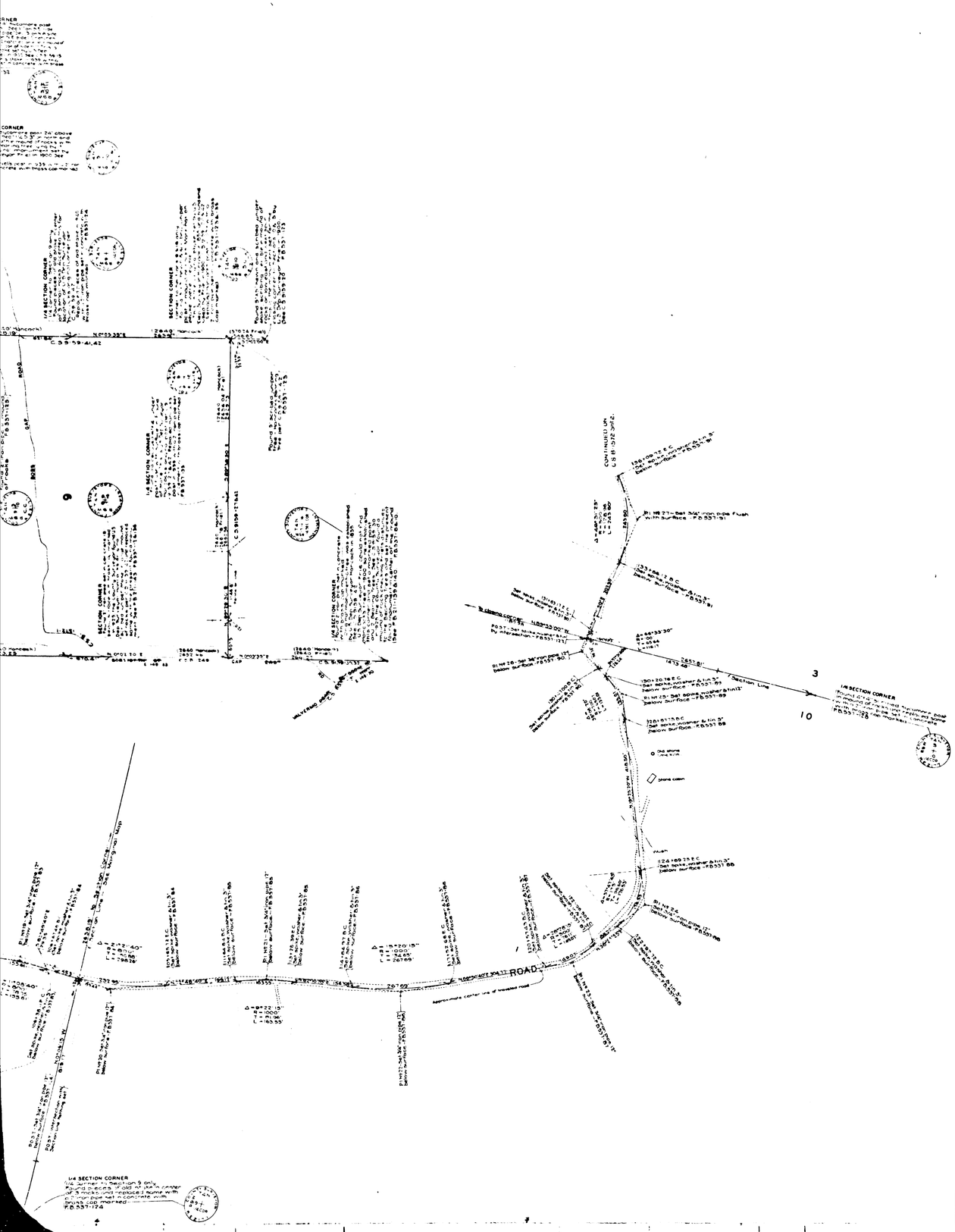

MAP OF

BOB'S GAP ROAD

AND

167TH STREET EAST

FROM

WEST 1/4 SECTION CORNER OF SECTION 9.T.4N.R.9W.S.B.M.

TO

AVENUE V-8

COUNTY SURVEYORS MAP Nº B-1572

SHEET Nº 1 OF 2 SHEETS

SCALE -1 INCH = 100 FT

JOB NUMBER 8277

ALFRED JONES-COUNTY SURVEYOR

SURVEYED NOV 1939 TO JAN 1940.

BEARINGS ARE BASED ON THE BEARING OF WEST LINE OF SECTION 9.T.4N.R.9W.S.B.M. AS SHOWN ON C.S.B-1249

F.B. 537-69-157

FIELD WORK BY E.A. ROSECRANS

OFFICE WORK BY K.R. McPHERSON

D.A. WHITE

CHECKED BY K.R. McPHERSON

INDEX 15 22

CSB-1572-1

A1 OF A3

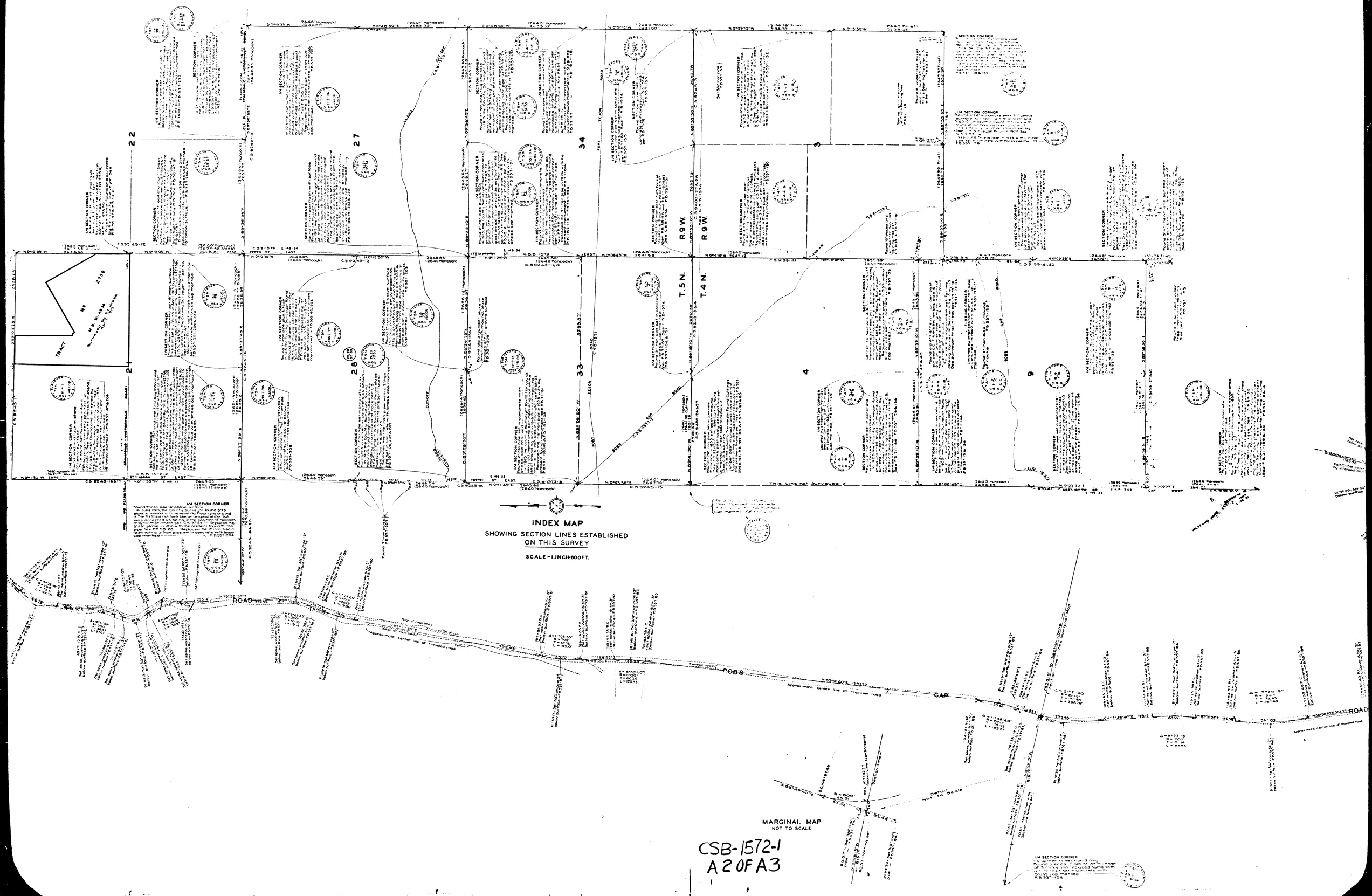

CSB-1572-1
A 2 OF A3

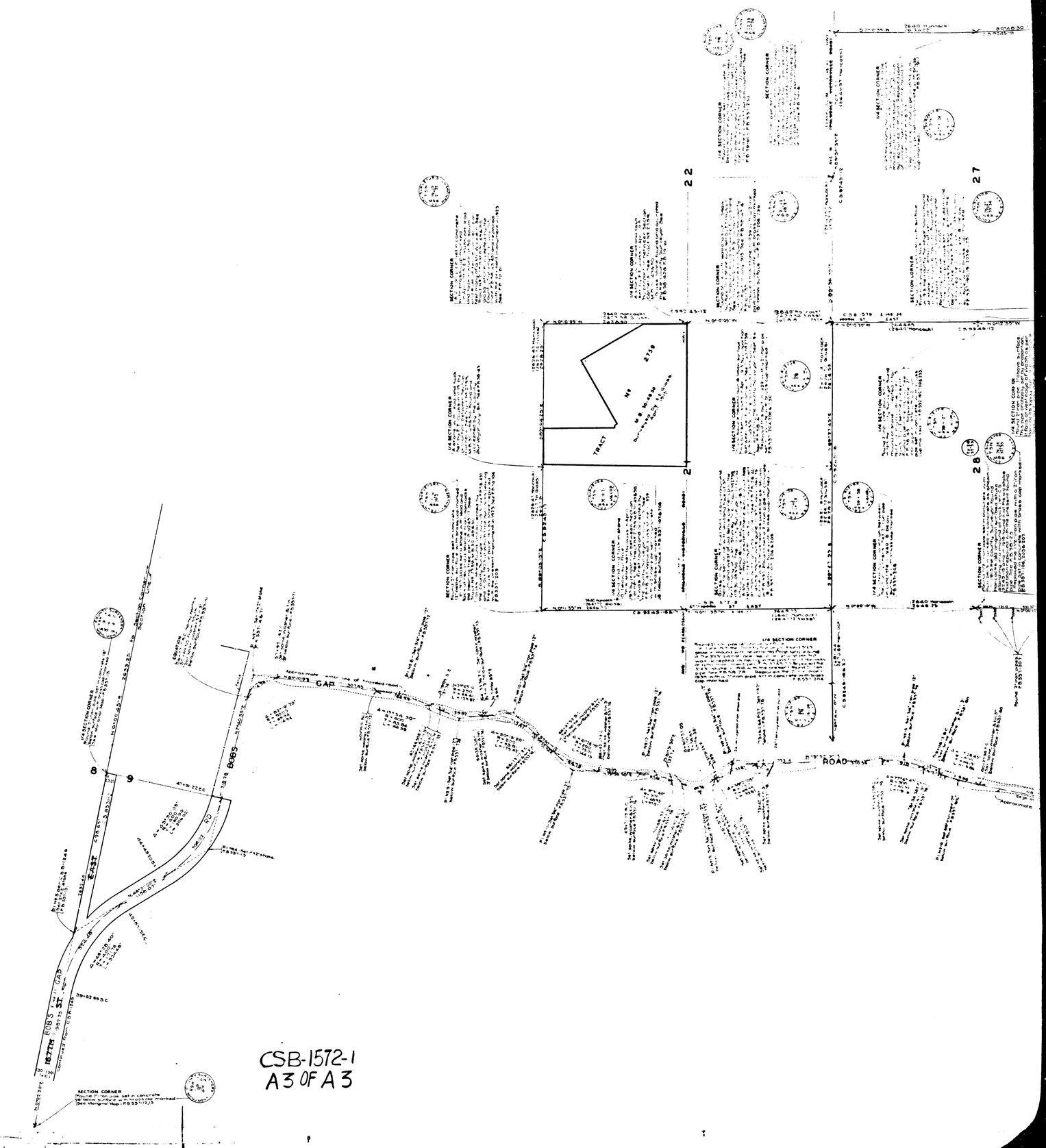

CSB-1572-1
A3 OF A3