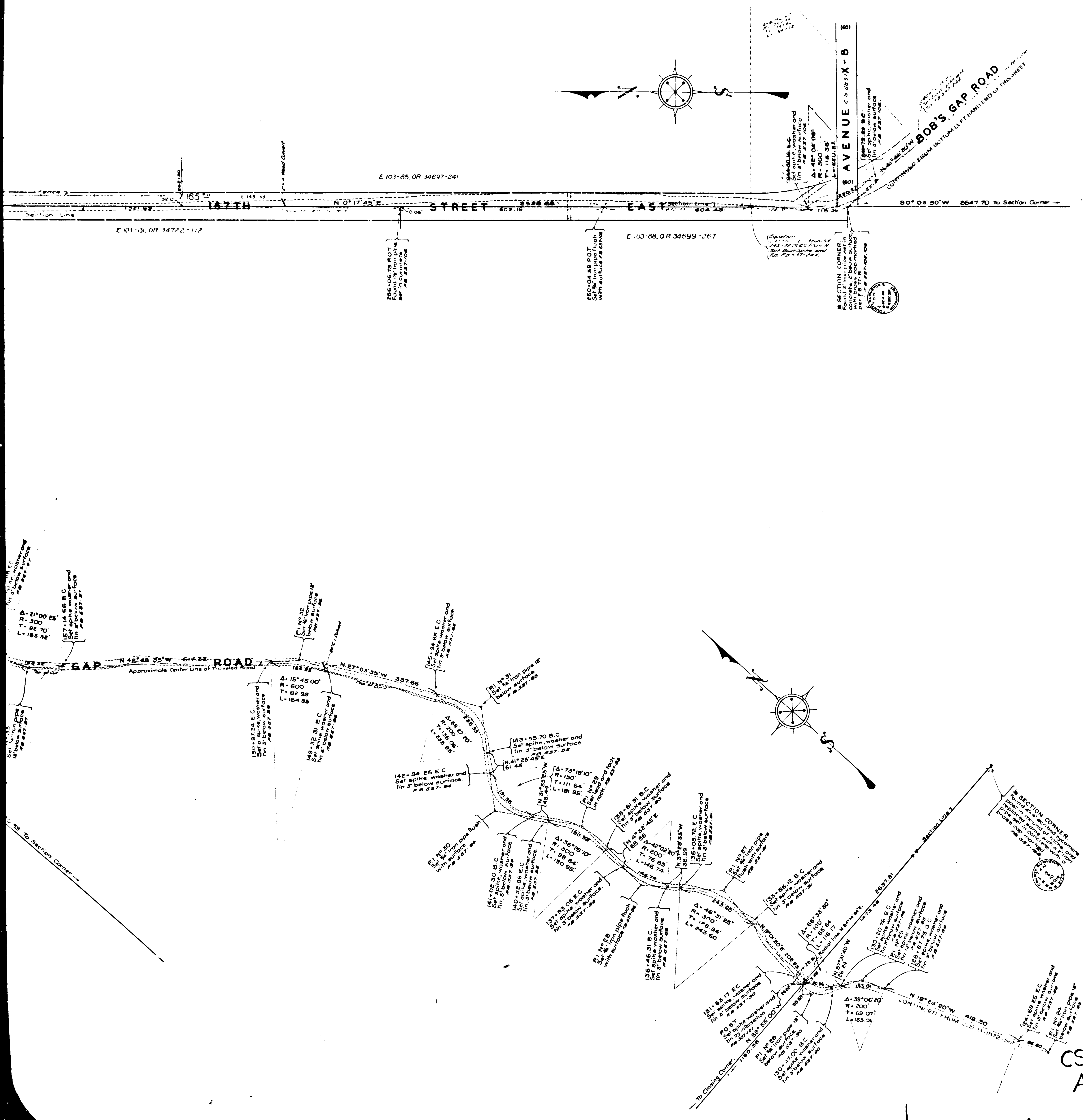

MAP OF

BOBS GAP ROAD

AND

167TH STREET EAST

FROM

WEST 1/4 SECTION CORNER OF SECTION 9.T.4N.R.9W.S.B.M.

TO

AVENUE V-8

COUNTY SURVEYORS MAP № B-1572

SHEET № 2 OF 2 SHEETS

SCALE - 1 INCH - 100 FT

JOB NUMBER - 8277

ALFRED JONES - COUNTY SURVEYOR

SURVEYED NOV. 1939 TO JAN. 1940.

BEARINGS ARE BASED ON THE BEARING OF WEST LINE OF SECTION 9.T.4 N.R.9W.S.B.M. AS SHOWN ON C.S.B -1249.

F.B. 537 - 69 - 157.

FIELD WORK BY E.A.ROSECRANS.
OFFICE WORK BY K.R.McPHERSON.
H.U.M. HIGGINS
CHECKED BY K.R.McPHERSON.

INDEX 15-66-67-82

CSB-1572-2
A1 OF A4

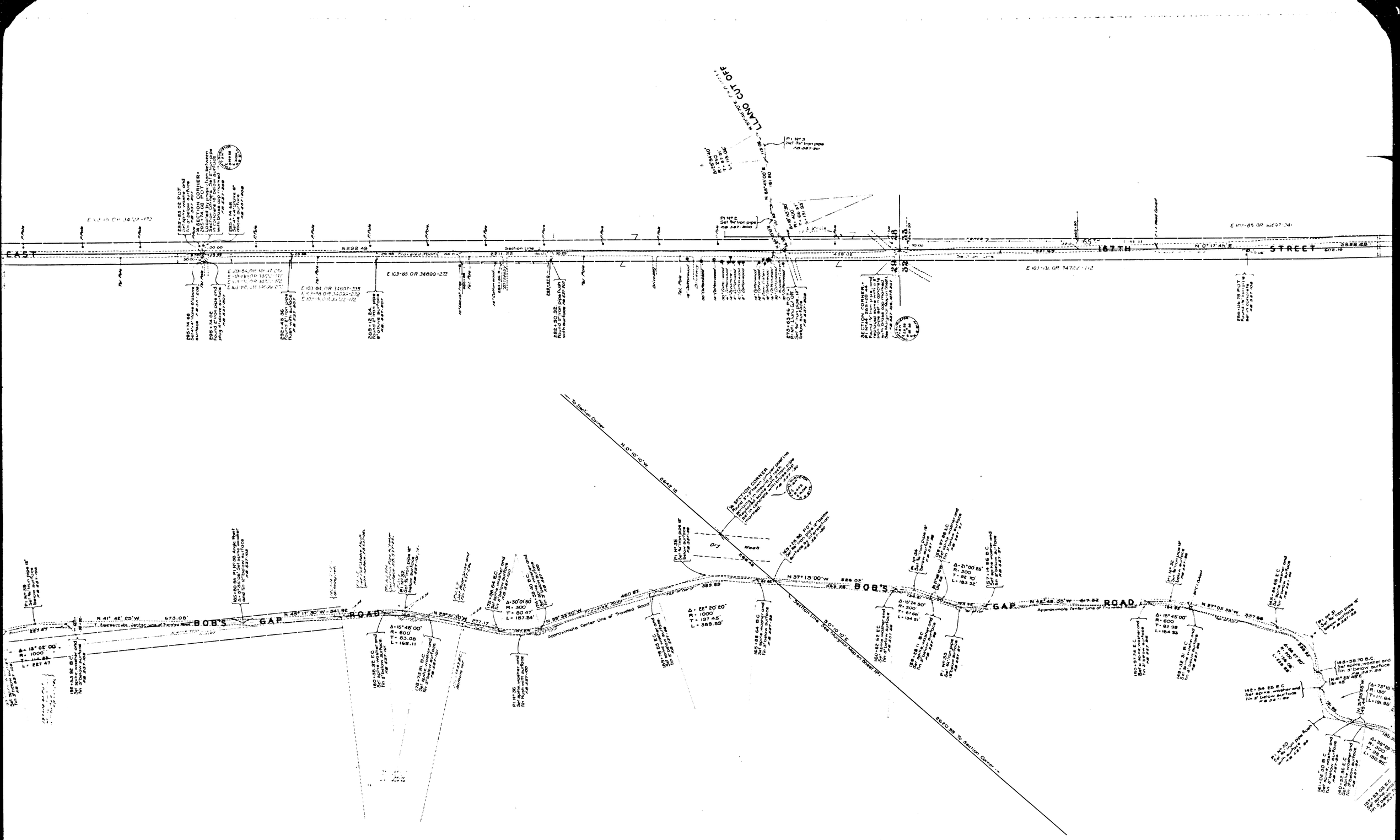

CSB-1572-2
A2 OF A4

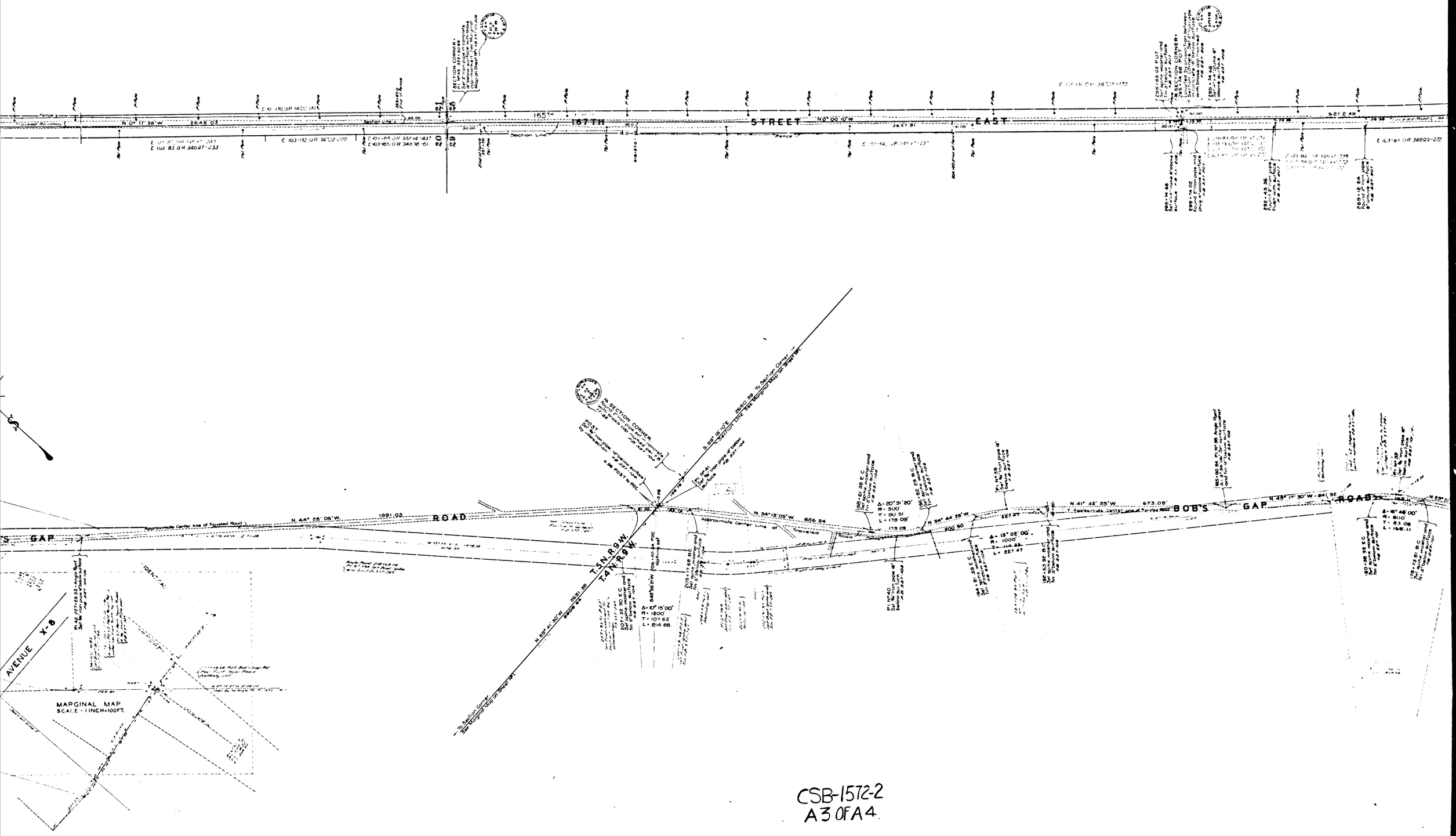

CSB-1572-2
A3 OF A4

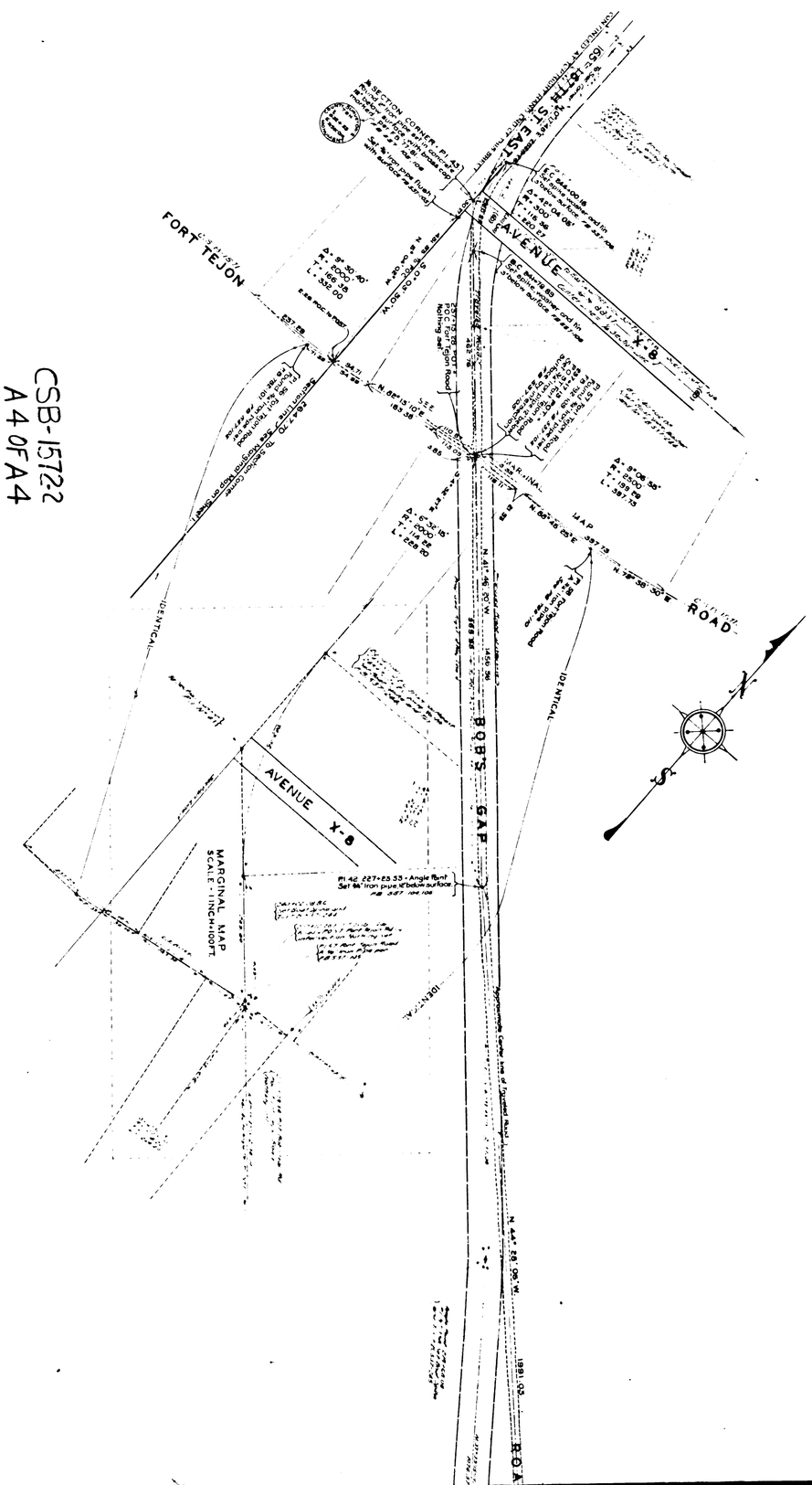

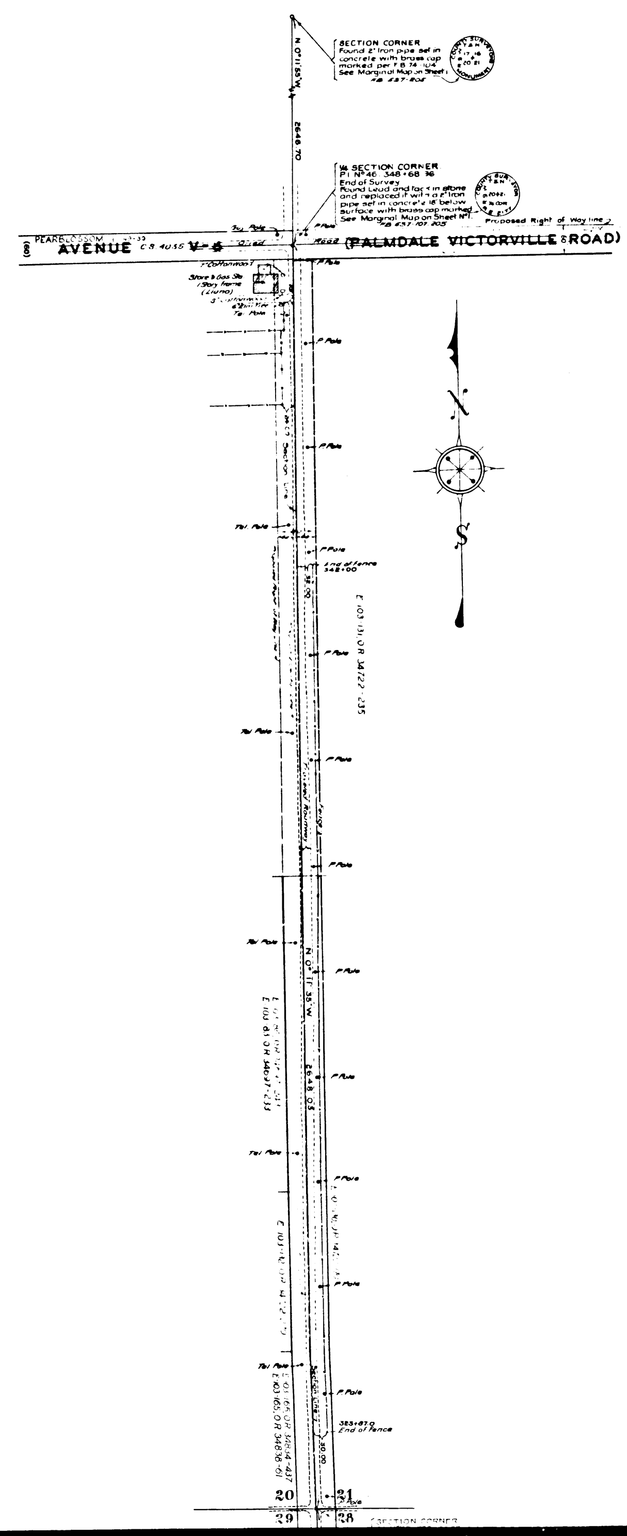

CSB-15722
A 4 OF A 4