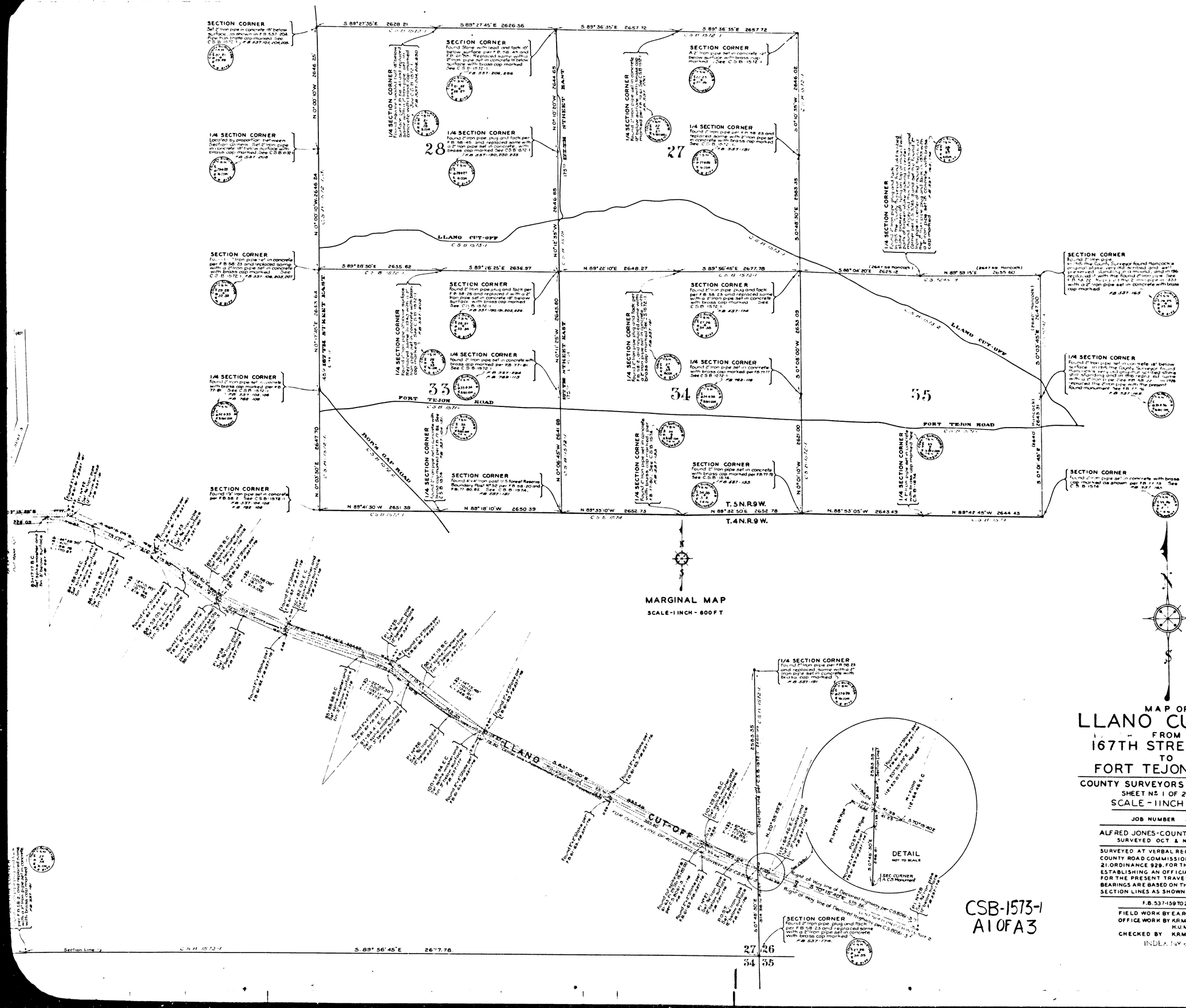

MAP OF

LLANO CUT-OFF

FROM

167TH STREET EAST

TO

FORT TEJON ROAD

COUNTY SURVEYORS MAP Nº B-1573

SHEET Nº 1 OF 2 SHEETS

SCALE - 1 INCH = 100 FT

JOB NUMBER 8276.

ALFRED JONES-COUNTY SURVEYOR

SURVEYED OCT & NOV. 1939

SURVEYED AT VERBAL REQUEST OF THE COUNTY ROAD COMMISSIONER PER RULE 21. ORDINANCE 929. FOR THE PURPOSE OF ESTABLISHING AN OFFICIAL CENTER LINE FOR THE PRESENT TRAVELED ROAD.

BEARINGS ARE BASED ON THE BEARINGS OF SECTION LINES AS SHOWN ON C.S.B-1572-1.

F.B. 537-159 TO 222.

FIELD WORK BY E.A. ROSECRANS.
OFFICE WORK BY K.R. McPHERSON.
H.U.M. HIGGINS.
CHECKED BY K.R. McPHERSON.

INDEX Nº 57

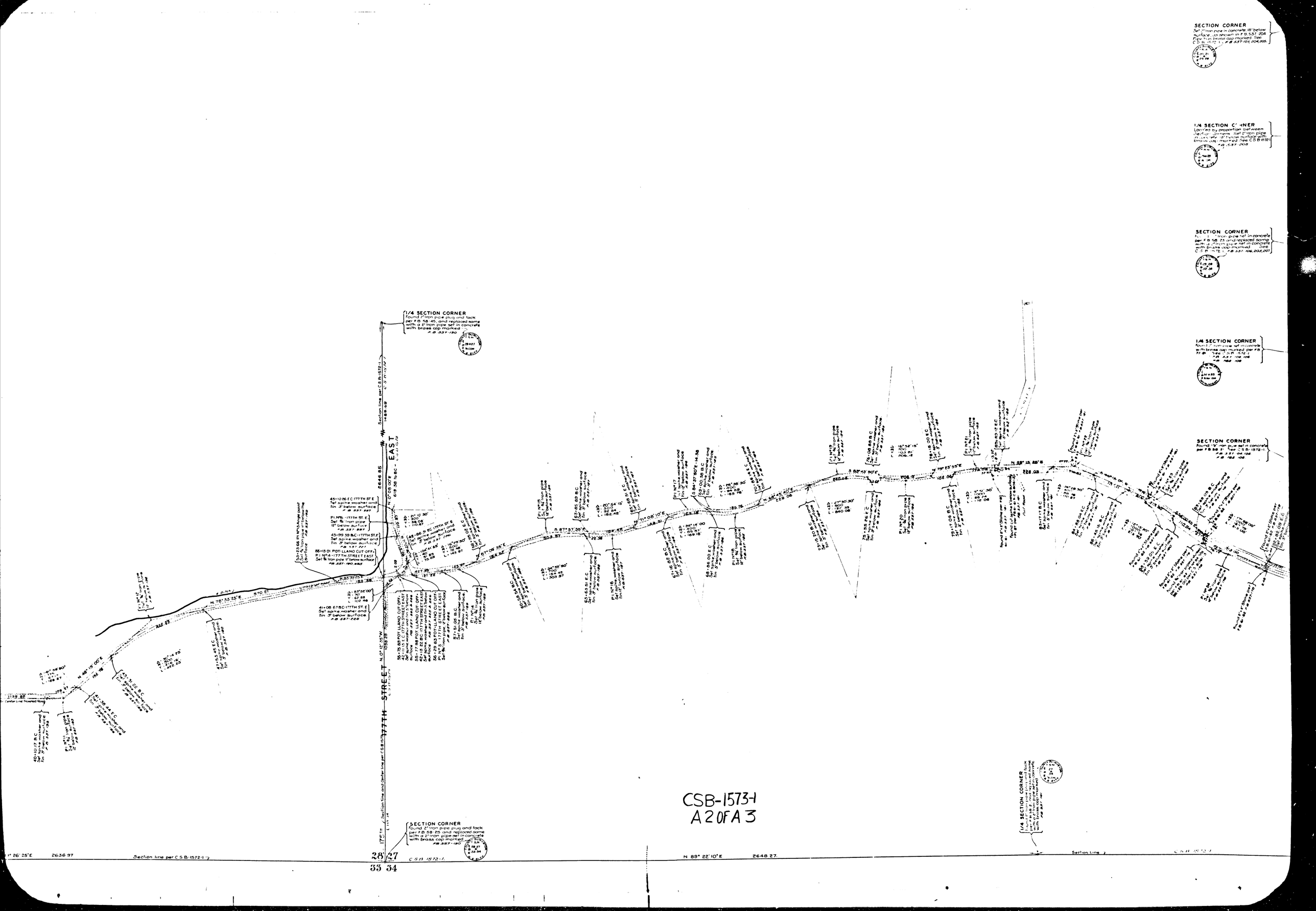

CSB-1573-1
A 2 OF A 3

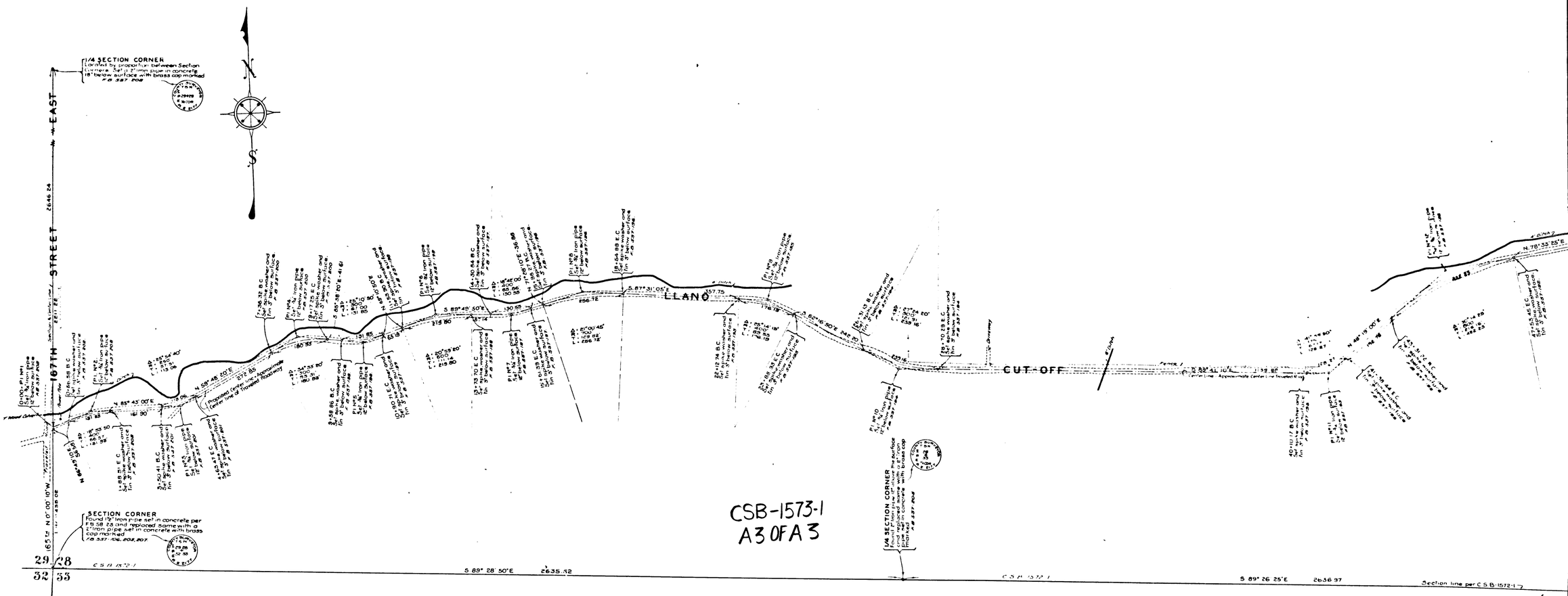

CSB-1573-1
A3 OF A3