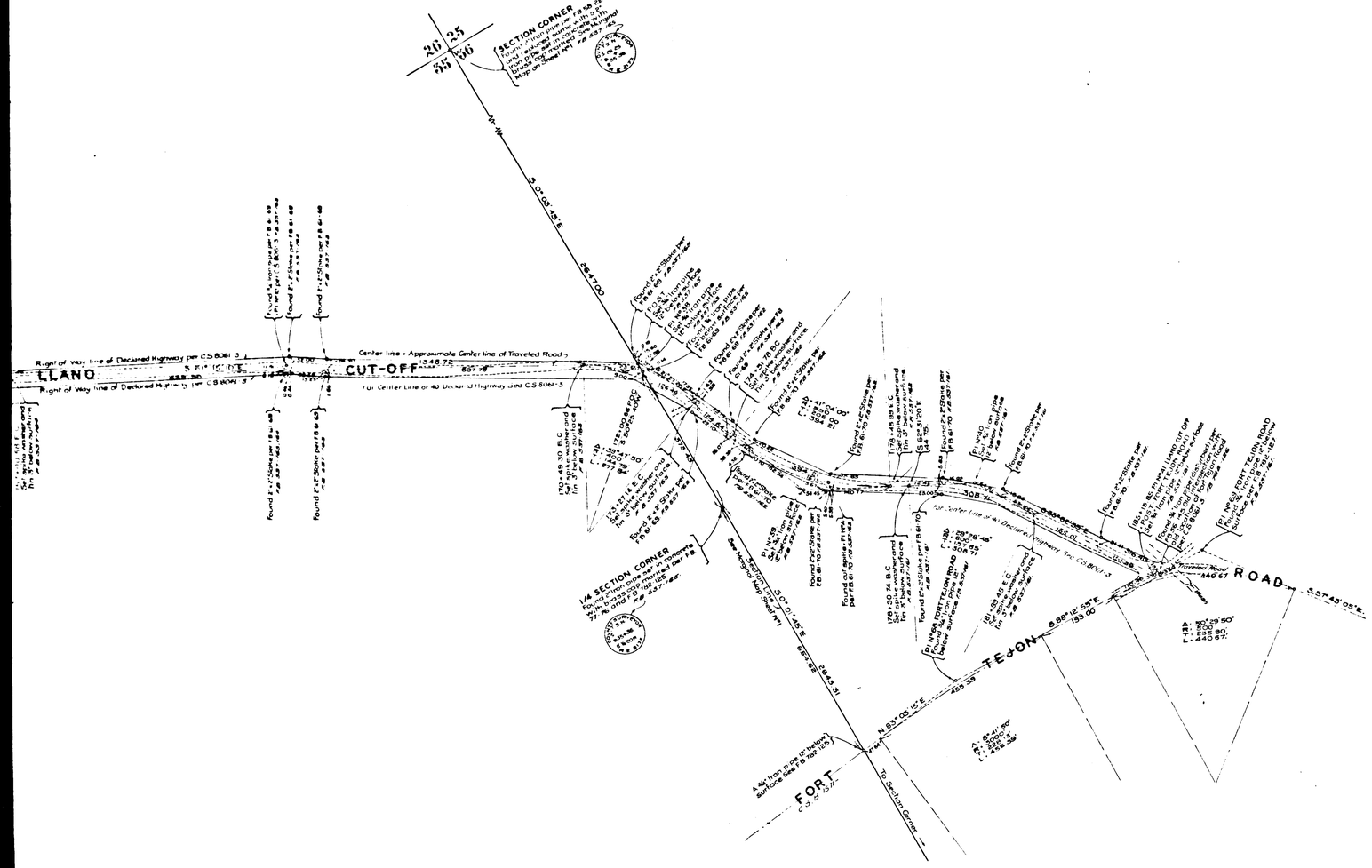

MAP OF
LLANO CUT-OFF
FROM
167TH STREET EAST
TO
FORT TEJON ROAD

COUNTY SURVEYORS MAP No B-1573
SHEET No 2 OF 2 SHEETS
SCALE - 1 INCH = 100 FT

JOB NUMBER 8276.

ALFRED JONES - COUNTY SURVEYOR
SURVEYED OCT. & NOV. 1939

SURVEYED A VERBAL REQUEST OF THE COUNTY ROAD COMMISSIONER PER RULE 21. ORDINANCE 929. FOR THE PURPOSE OF ESTABLISHING AN OFFICIAL CENTER LINE FOR THE PRESENT TRAVELED ROAD. BEARINGS ARE BASED ON THE BEARINGS OF SECTION LINES AS SHOWN ON C.S.B. 1572-1.

FB 537-159 TO 222

FIELD WORK BY E.A. ROSECRANS.
OFFICEWORK BY K.R. McPHERSON.
H.U.M. HIGGINS.
CHECKED BY K.R. McPHERSON.

INDEX No 67

CSB-1573-2
A1 OF A3

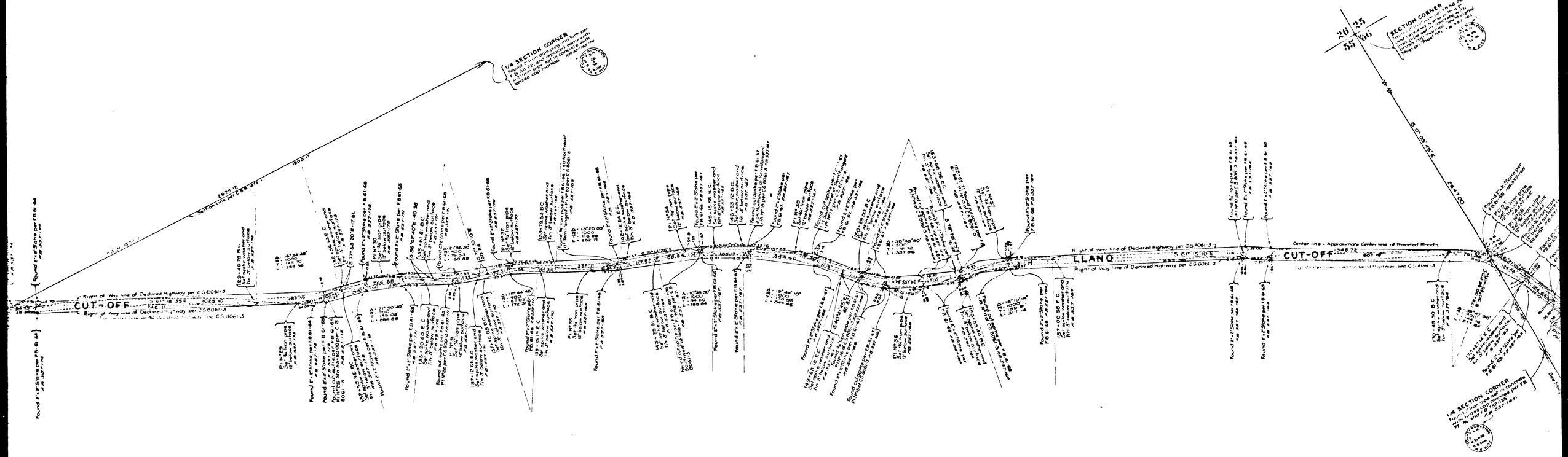

CS B-1573-2
A2 OF A3

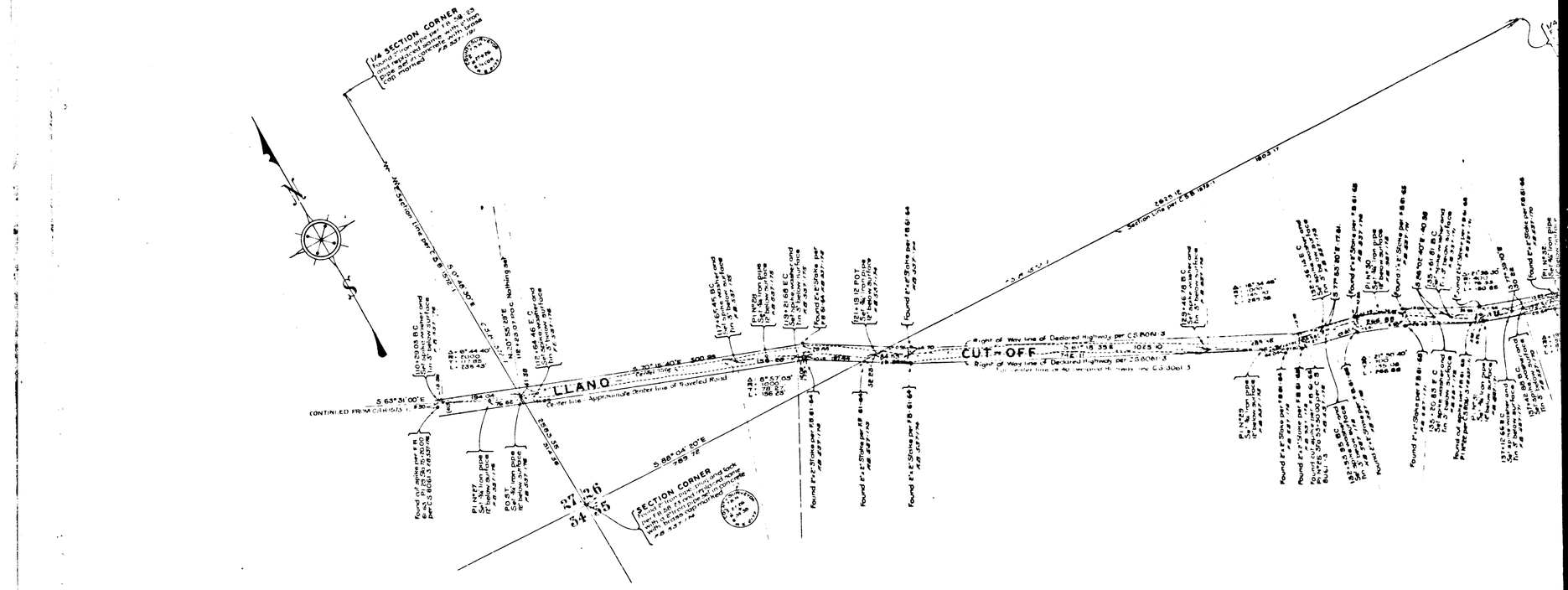

CSB-1573-2
A 3 OF A3