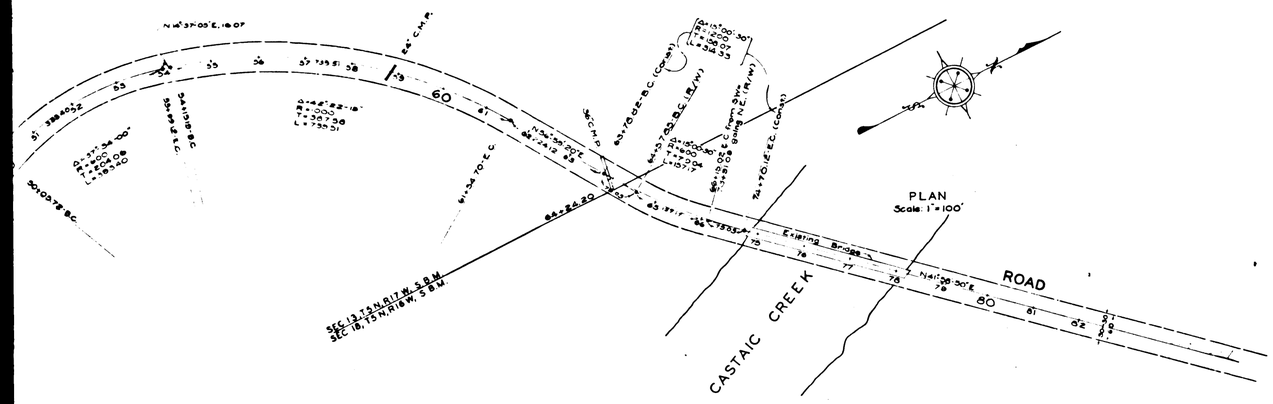

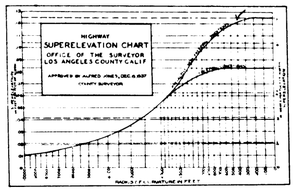

B.M. ELEV.=1212.39
8" below surface. F.B. 762,23 & 189

PLAN AND PROFILE OF

ELIZABETH LAKE CANYON ROAD

FROM

STATE HIGHWAY VII (L.A.4 B)

TO

EAST LINE SECTION 13, T5N, R17W, S.B.M.

COUNTY SURVEYOR'S MAP No. B-1576

SCALES - AS SHOWN

JOB NUMBER 5058

ALFRED JONES - COUNTY SURVEYOR

SURVEYED MARCH-APRIL 1939

F.B. 762,163-189

FIELD WORK BY.....F. C. HOWARD

OFFICE WORK BY.....C. L. KEAGLE

CHECKED BY.....J. A. LYON

FOR ALIGNMENT SEE C.S. B-1560

DATUM

ELEVATIONS SHOWN HEREON ARE BASED ON THE 1932 ADJUSTMENT OF USC&GS B.M. "0-52-1928" (U.S. 1502)

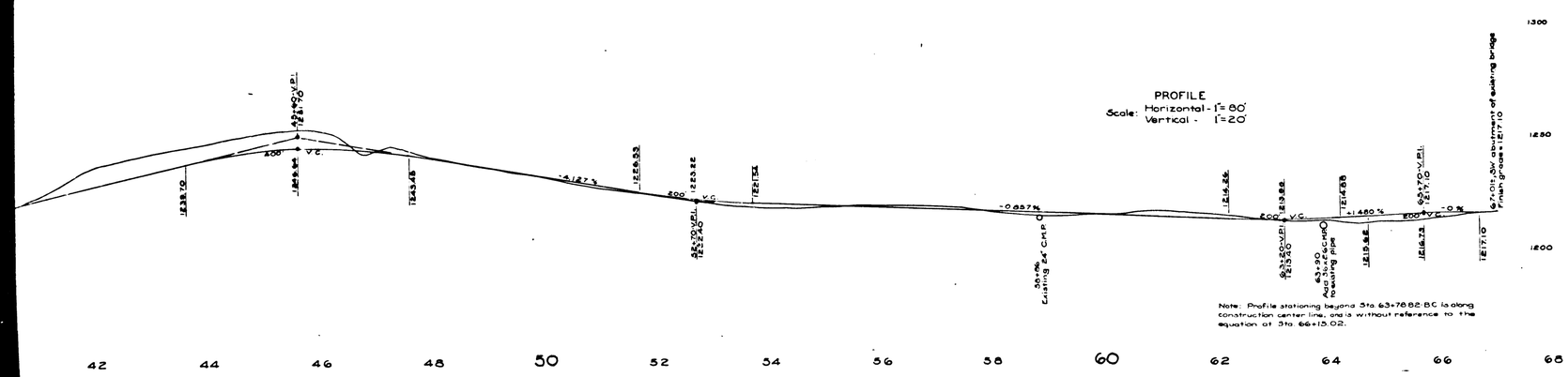

Note: Profile stationing beyond Sta. 63+78.82 BC is along construction center line, and is without reference to the equation at Sta. 66+15.02.

CSB-1576
A1 OF A3

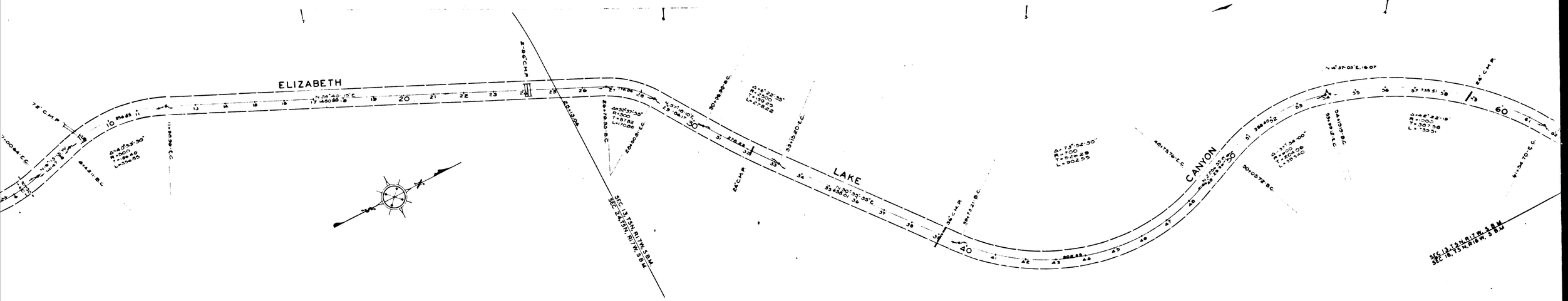

PLAN
Scale: 1" = 100'

U.S.B.M. Nº 1504 ELEV. = 1184.18
Chiseled square on W headwall of double Culvert
20 ft. W. of Sta. 22+39.50. 1,876,284.6 .02

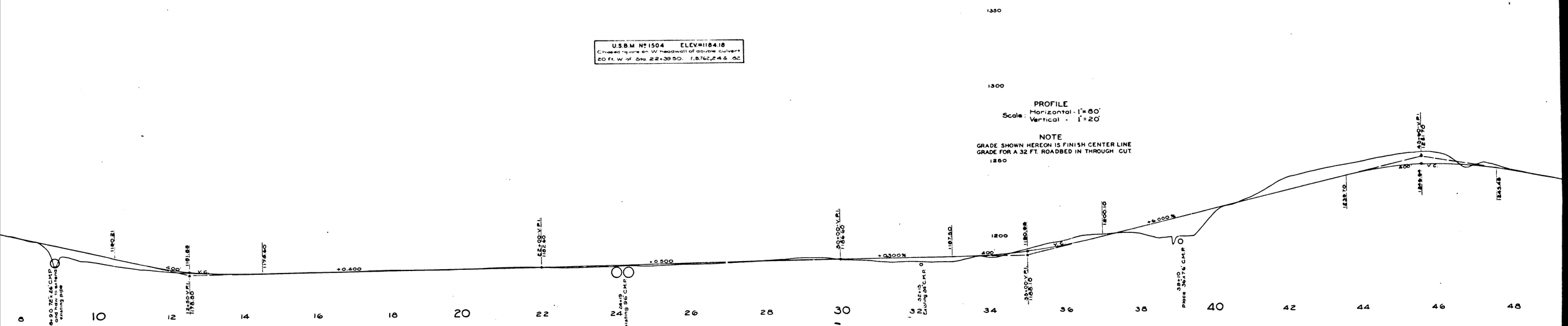

PROFILE
Scale: Horizontal - 1" = 80'
Vertical - 1" = 20'

NOTE
GRADE SHOWN HEREON IS FINISH CENTER LINE
GRADE FOR A 32 FT. ROADBED IN THROUGH CUT

CSB-1576
A2 OF A3

COUNTY SURVEYOR'S MAP No. B-1576

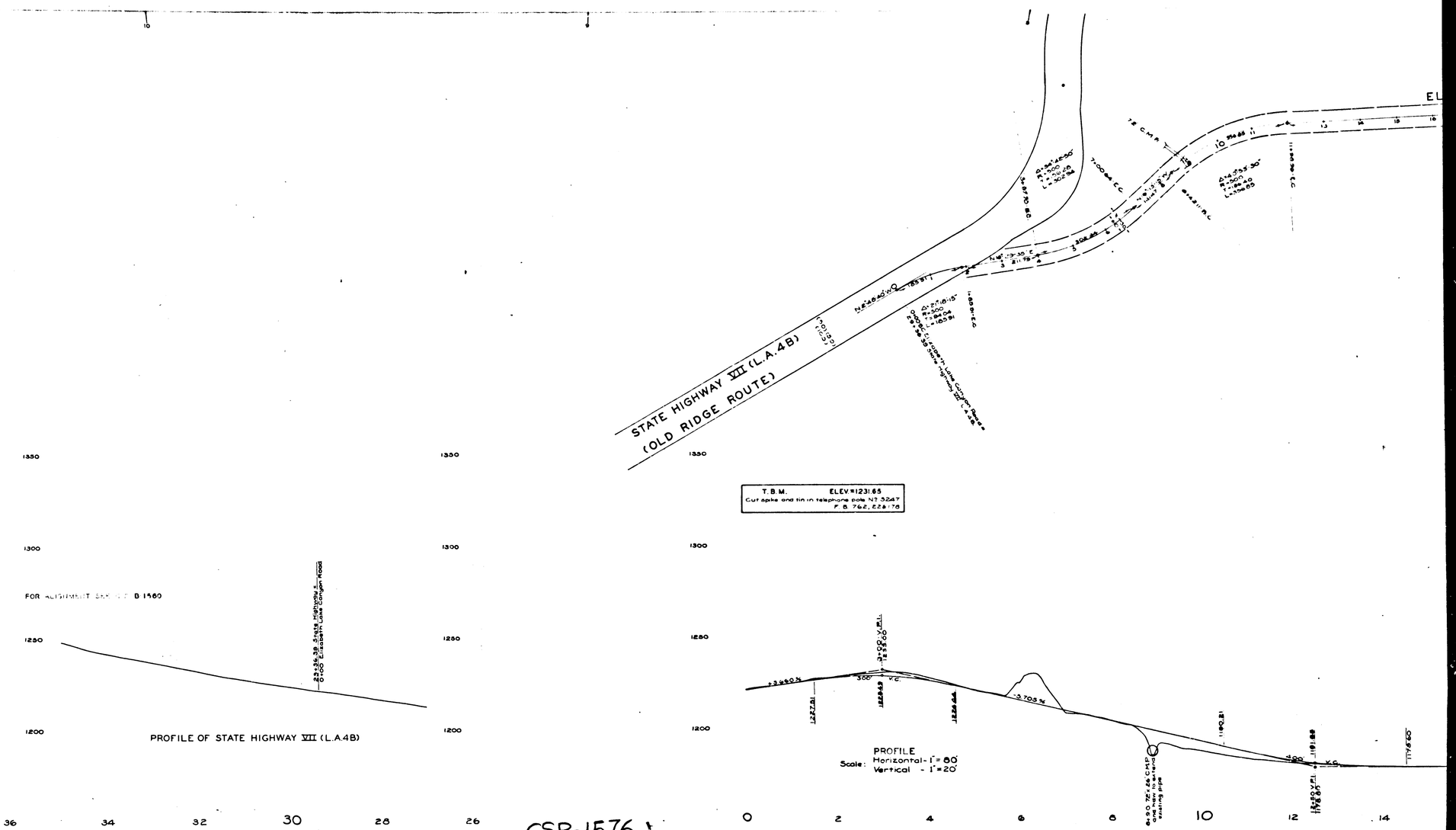

CSB-1576
A3 OF A3