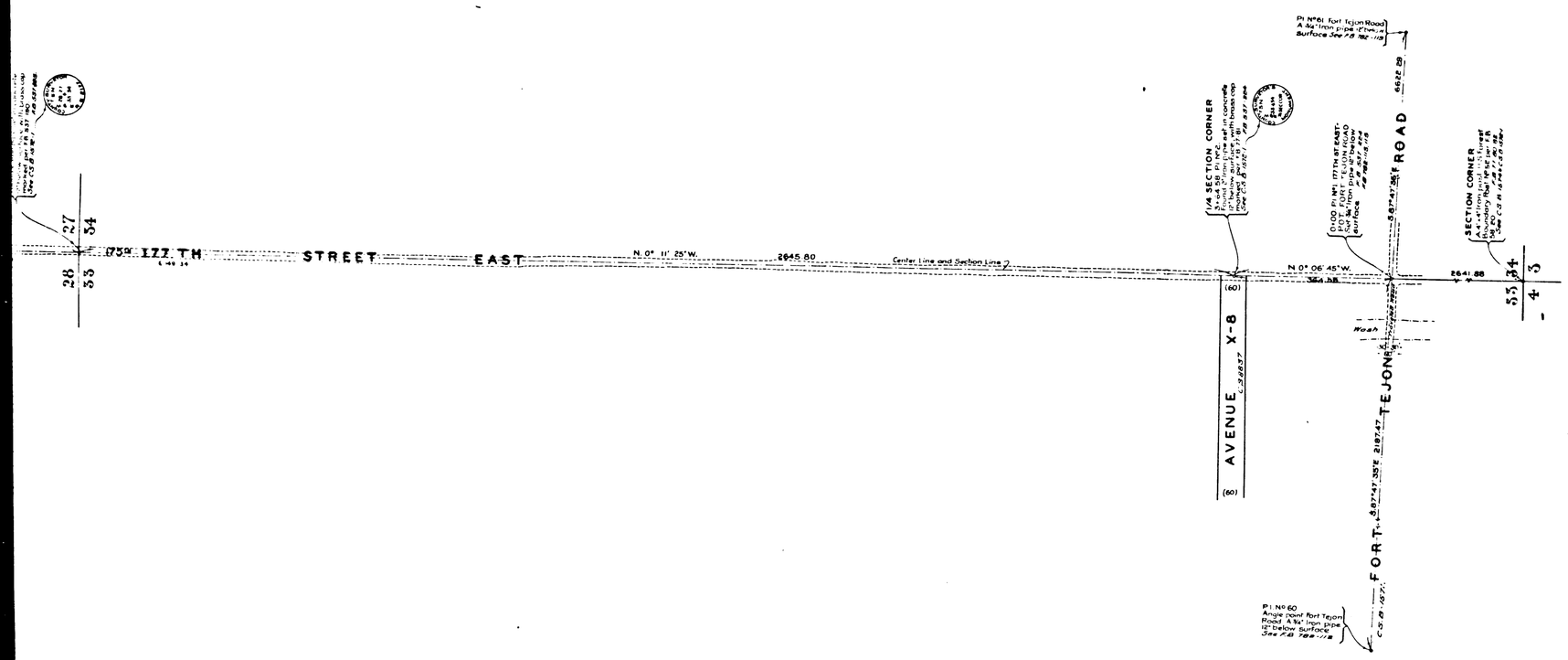

175TH ~~177TH~~ MAP OF STREET EAST
FROM
FORT TEJON ROAD
TO
AVENUE "W"

COUNTY SURVEYORS MAP Nº B-1579.
SCALE - 1 INCH = 100 FT.

JOB NUMBER 8278.

ALFRED JONES-COUNTY SURVEYOR
SURVEYED OCT.-NOV. 1939.

SURVEYED AT VERBAL REQUEST OF THE COUNTY ROAD COMMISSIONER PER RULE 21. ORDINANCE 929. FOR THE PURPOSE OF ESTABLISHING AN OFFICIAL CENTER LINE FOR THE PRESENT TRAVELED ROAD BEARINGS ARE BASED ON THE BEARINGS OF SECTION LINES AS SHOWN ON C.S.B-1572-1.

F.B. 537-223 TO 241.

FIELD WORK BY E.A. ROSECRANS.
OFFICEWORK BY K.R.McPHERSON.
H.U.M. HIGGINS.
CHECKED BY K.R.McPHERSON.

INDEX Nº 67

CSB-1579
A1 OF A3

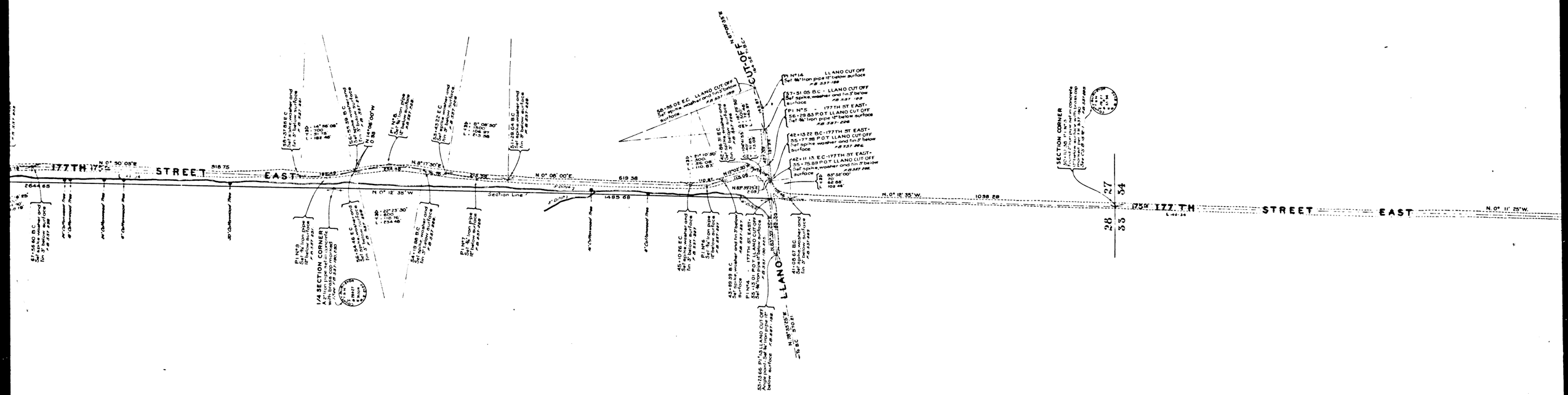

CSB-1579
A 2 OF A 3

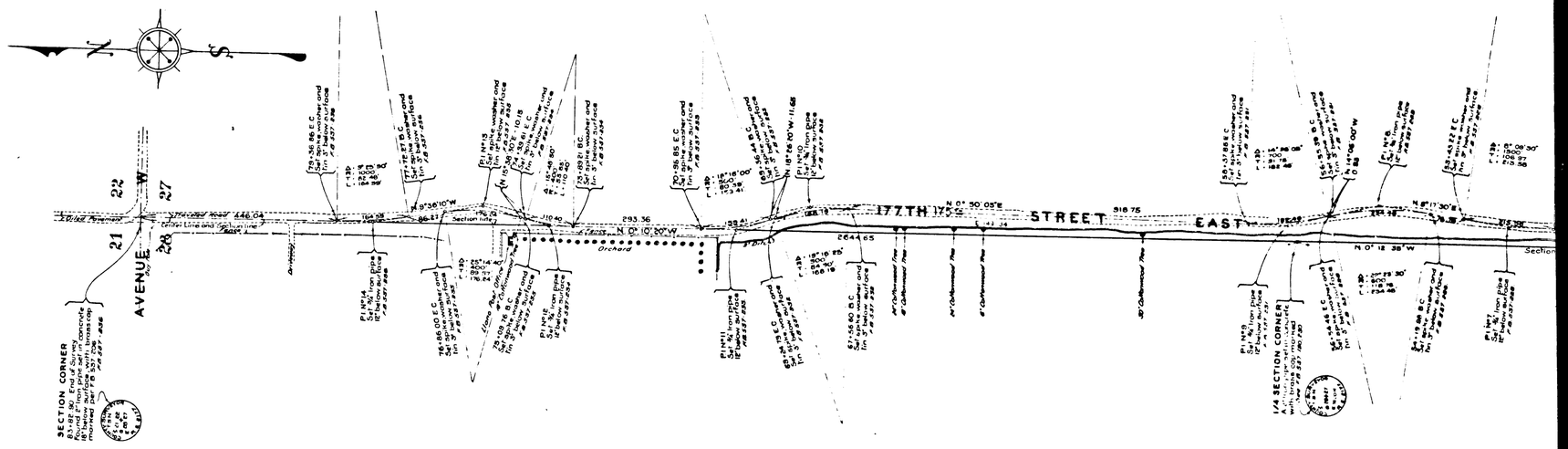

CSB-1579
A30FA3