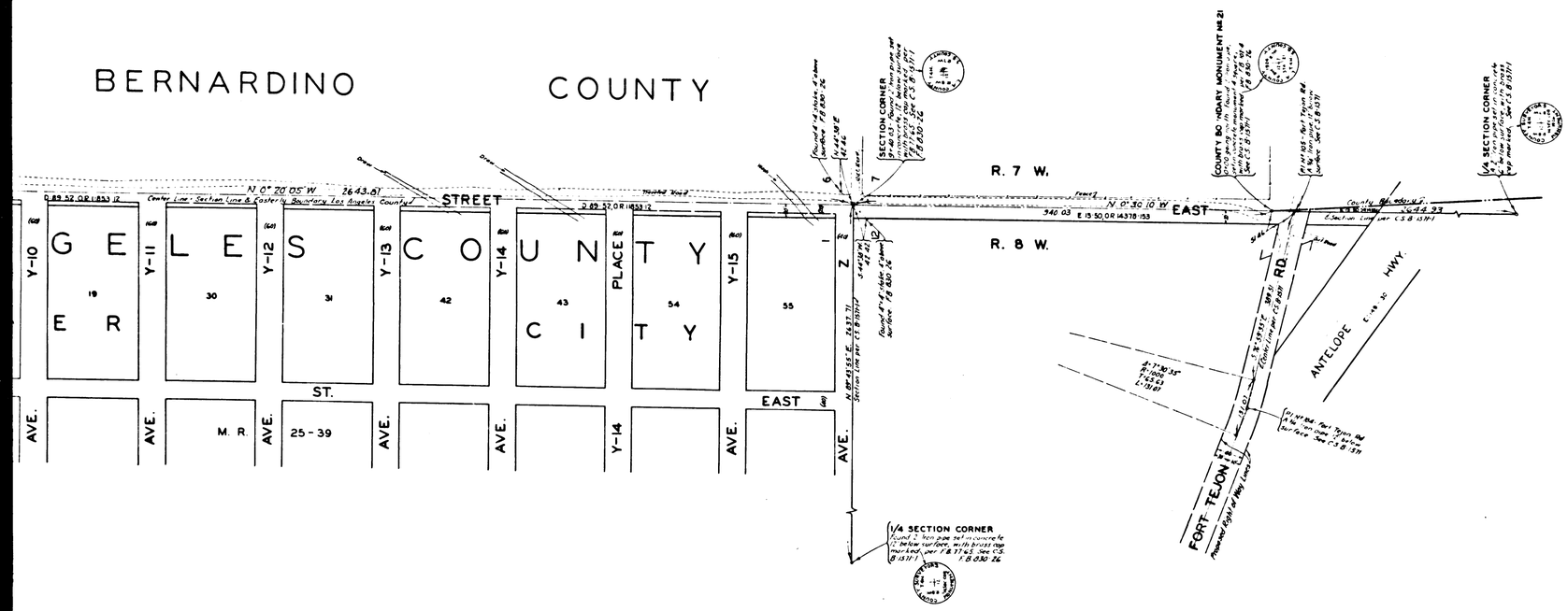

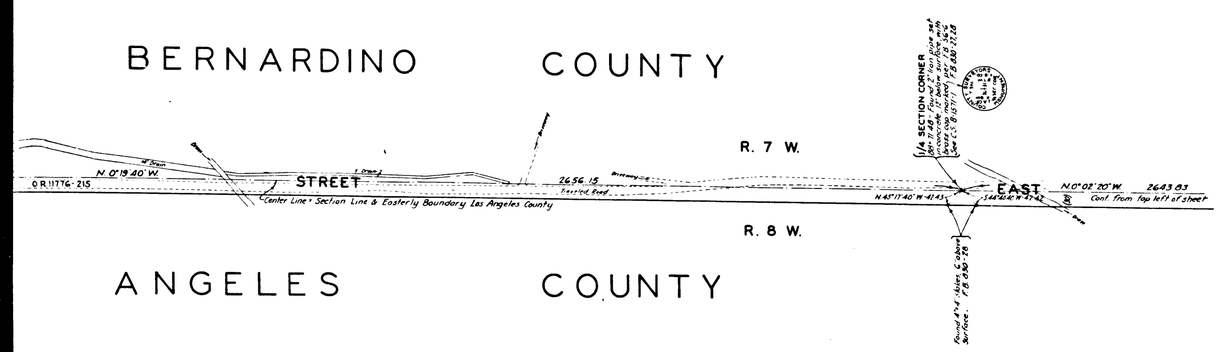

MAP OF
267-TH. STREET EAST
FROM
FORT TEJON ROAD
TO
AVENUE W

COUNTY SURVEYORS MAP No B-1580.
SCALE - 1 INCH = 100 FT.

JOB NUMBER 8289

ALFRED JONES - COUNTY SURVEYOR
SURVEYED - JANUARY 1940.

BEARINGS ARE BASED ON THE BEARING OF SECTION LINES AS SHOWN ON C.S.B-1571-1

F.B. 830-25-36.

FIELD WORK BY.. E.A. ROSECRANS
OFFICE WORK BY.. K.R. McPHERSON
F.A. WOOD
CHECKED BY... K.R. McPHERSON.

INDEX 15-67

CSB-1580
A1 OF A3

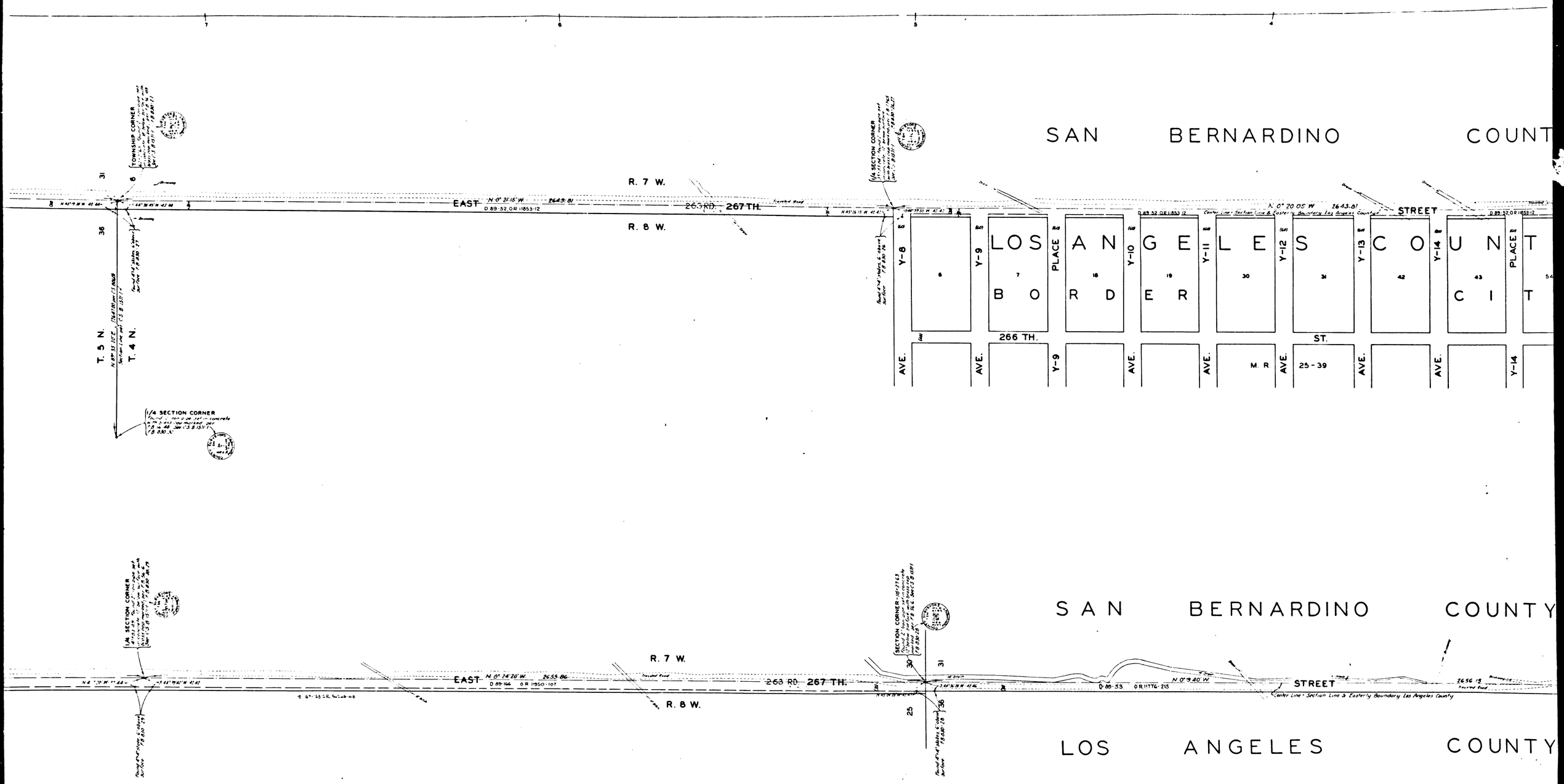

CSB-1580
A2 OF A3

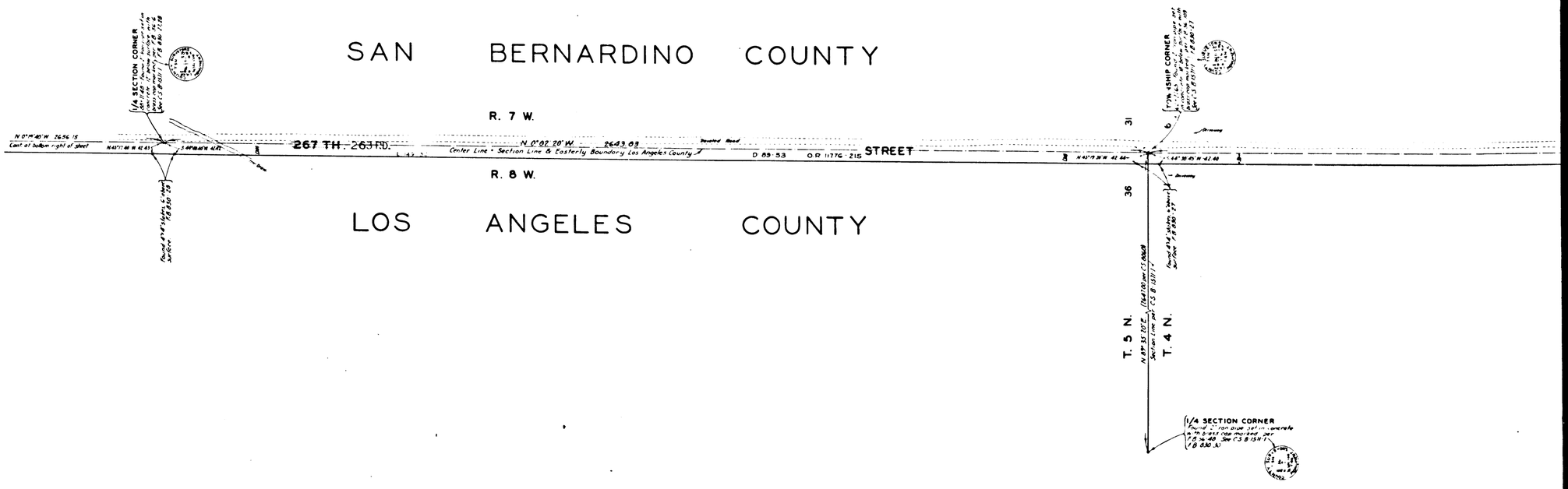



CSB-1580
A3 OF A3