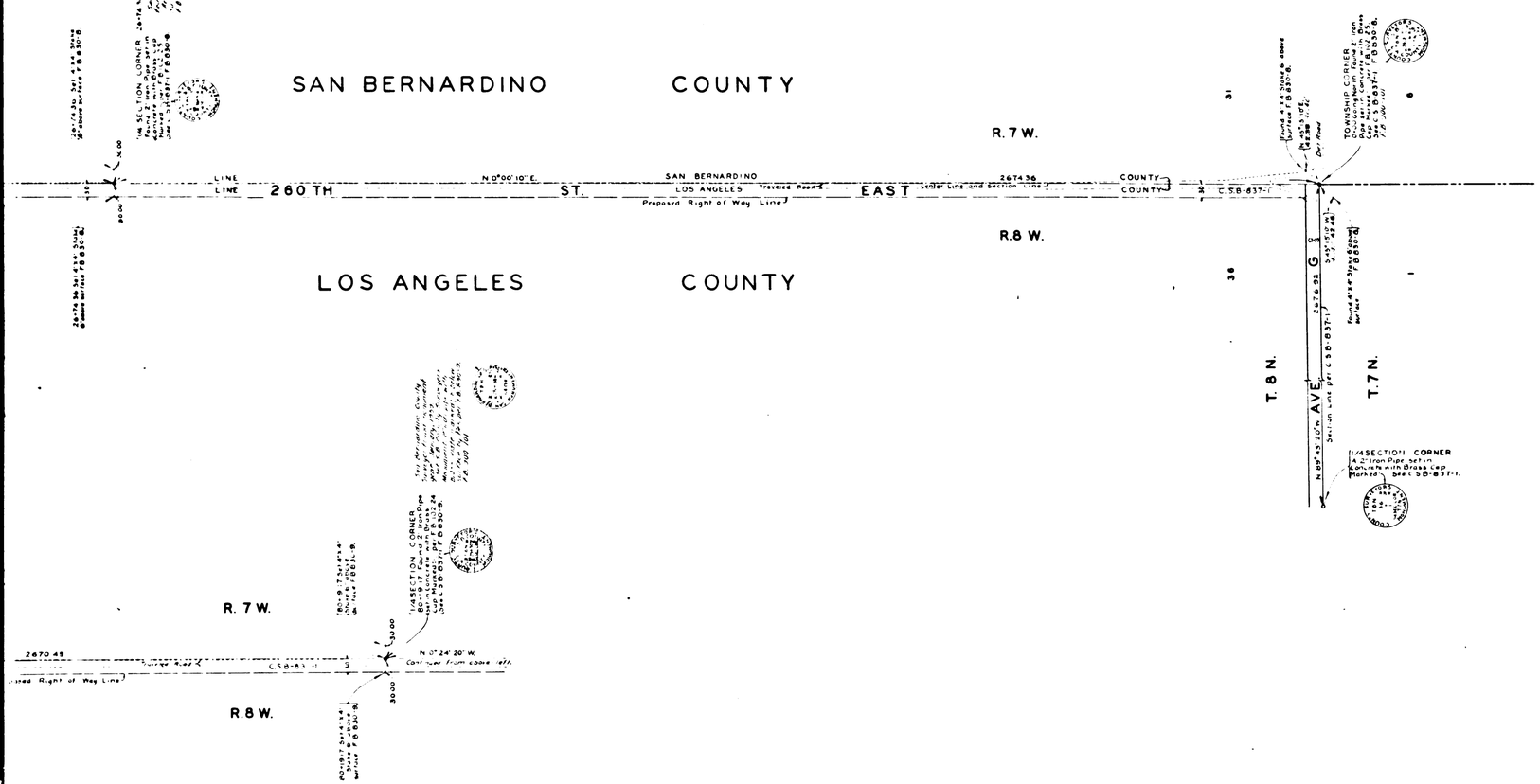

MAP OF

260 TH STREET EAST

FROM

AVENUE G

TO

EAST 1/4 SECTION CORNER

OF SECTION 24, T.8N.-R.8W. S.B.M.

COUNTY SURVEYORS MAP Nº B-1581.

SCALE:- 1 INCH = 100 FT.

JOB NUMBER 8288

ALFRED JONES-COUNTY SURVEYOR

SURVEYED JANUARY, 1940

BEARINGS ARE BASED ON THE BEARING OF SECTION LINES AS SHOWN ON C.S.B.-837-1

F.B. 830-7 TO 12.

FIELD WORK BY E.A. ROSECRANS

OFFICE WORK BY H.M. HALL

CHECKED BY R.R. McPHERSON

Revised January, 1957 G.A.R.

CSB-1581

A1 OF A3

COUNTY SURVEYORS MAP NO. B-1581

COUNTY SURVEYORS MAP NO. B-1581

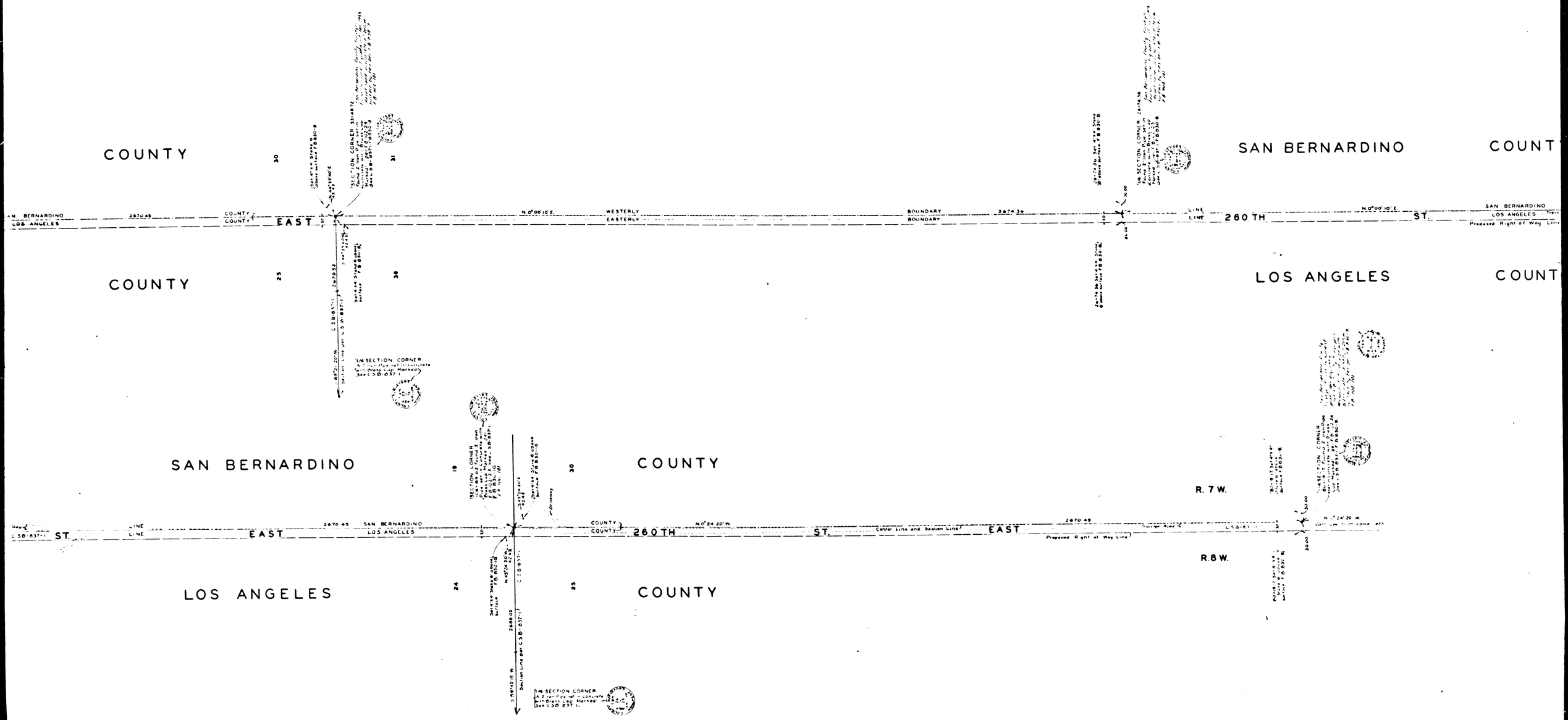

CSB-1581
A2OFA3

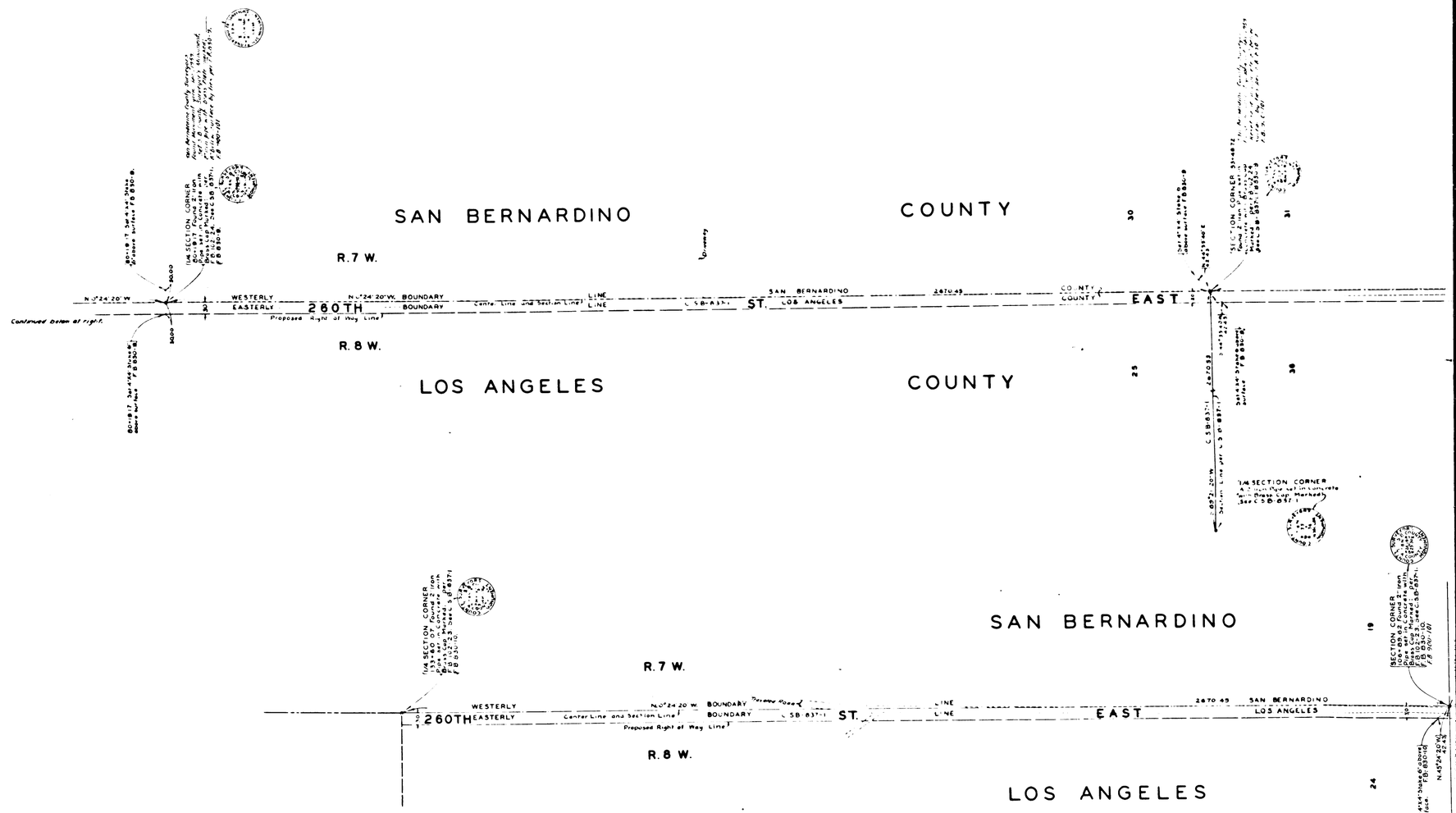

COUNTY SURVEYOR'S MAP NO. B-1581

COUNTY SURVEYOR'S MAP NO. B-1581

CSB-1581
A 3 OF A 3