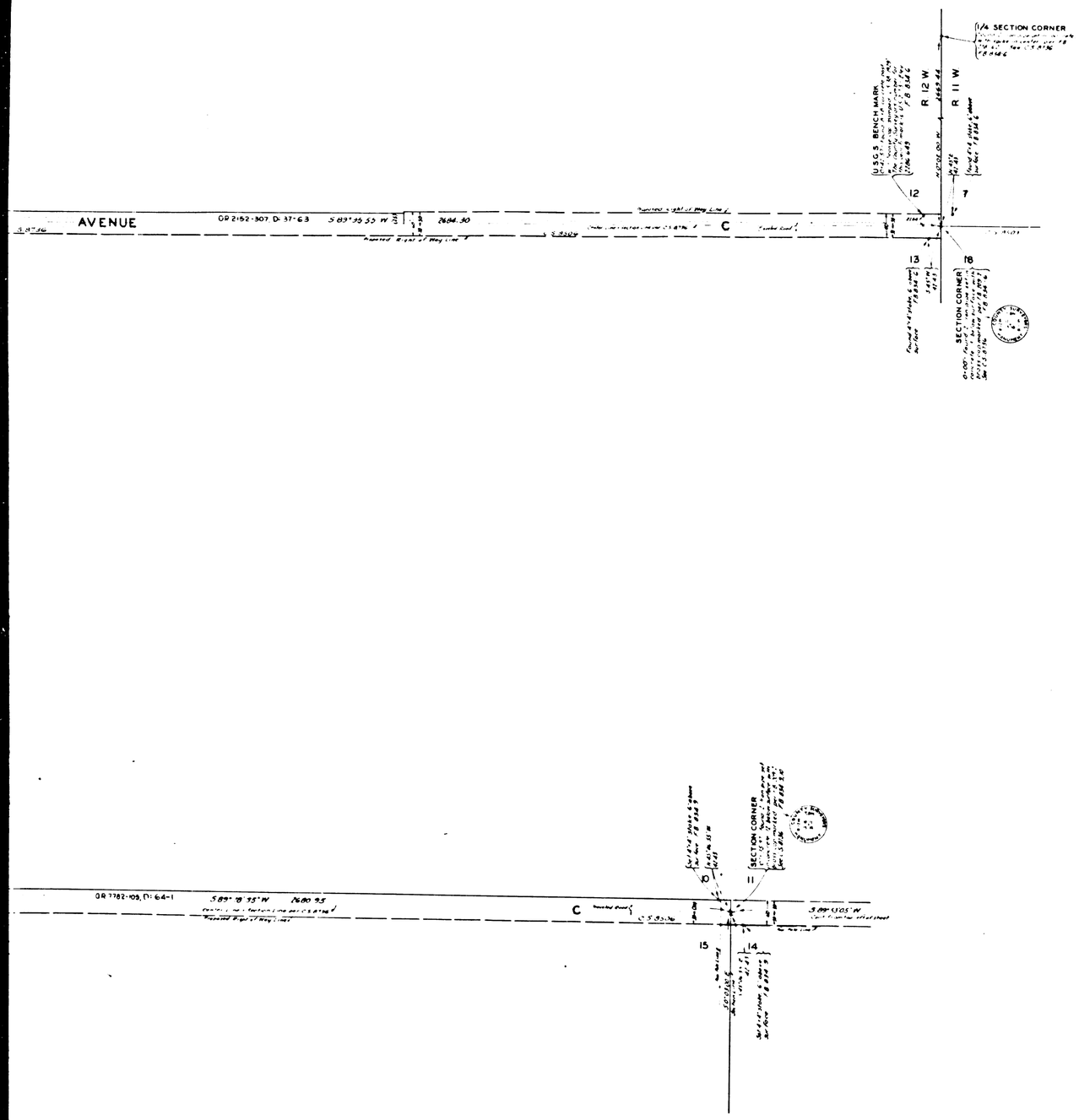

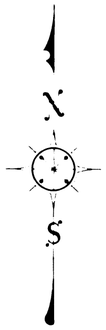

MAP OF

AVENUE C

FROM

NORTHEAST CORNER OF
SECTION 13, T.8N.-R.12W., S.B.M.
TO
SIERRA HIGHWAY

COUNTY SURVEYORS MAP No B-1584
SCALE-1 INCH = 100 FT.

JOB NUMBER 5058

ALFRED JONES - COUNTY SURVEYOR
SURVEYED - OCT 1930 - FEB 1940

BEARINGS ARE BASED ON THE BEARING OF SECTION LINES AS SHOWN ON C.S. 8736

F.B. 834 - 5 - 14

FIELD WORK BY E. A. ROSECRANS.
OFFICE WORK BY K.R. McPHERSON
F.A. WOOD.
CHECKED BY ... K.R. McPHERSON

INDEX 70-71

CSB-1584
A1 OF A4

COUNTY SURVEYORS MAP No B-1584

COUNTY SURVEYORS MAP No B-1584

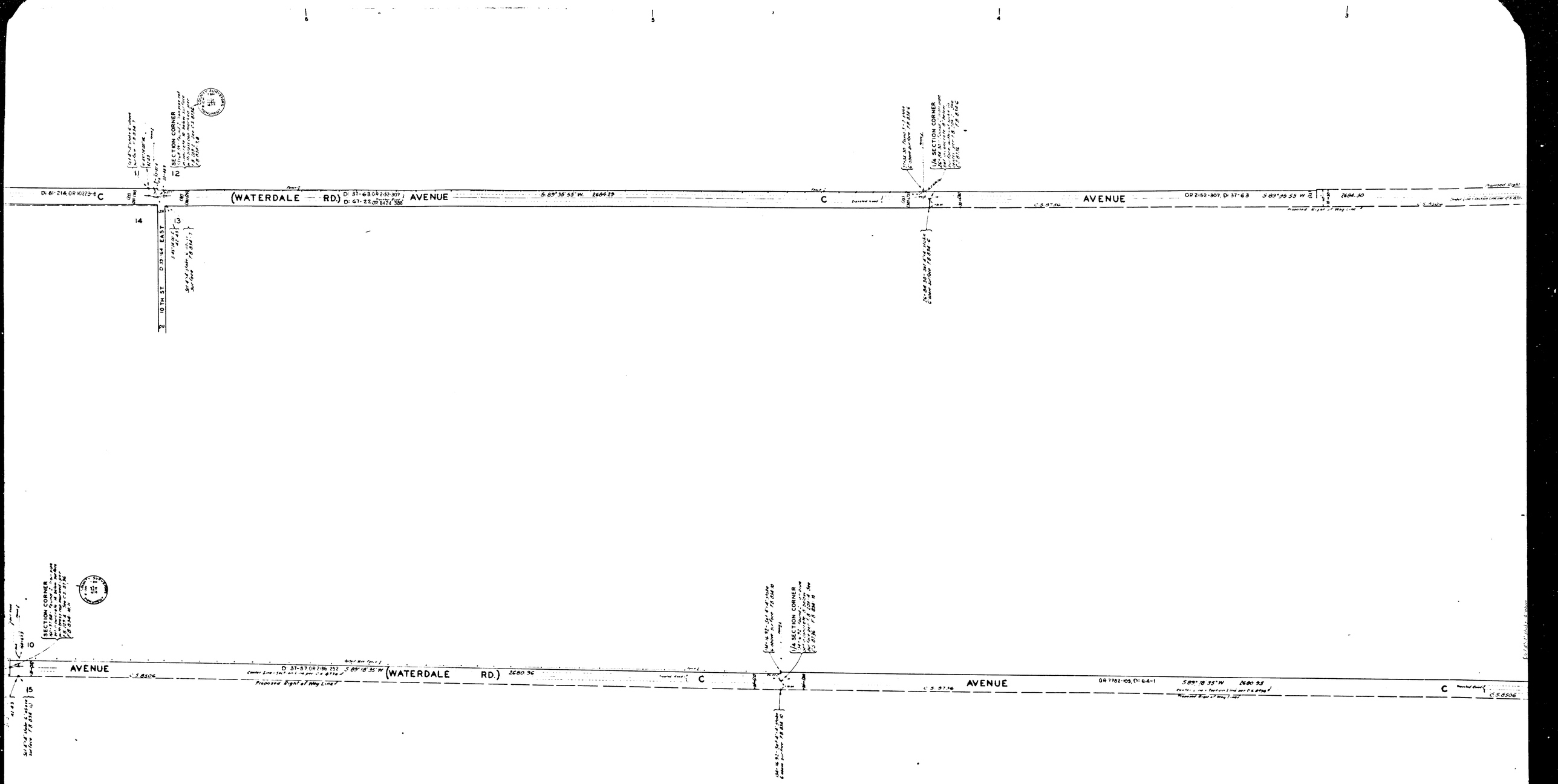

CSB-1584
A2OFA4

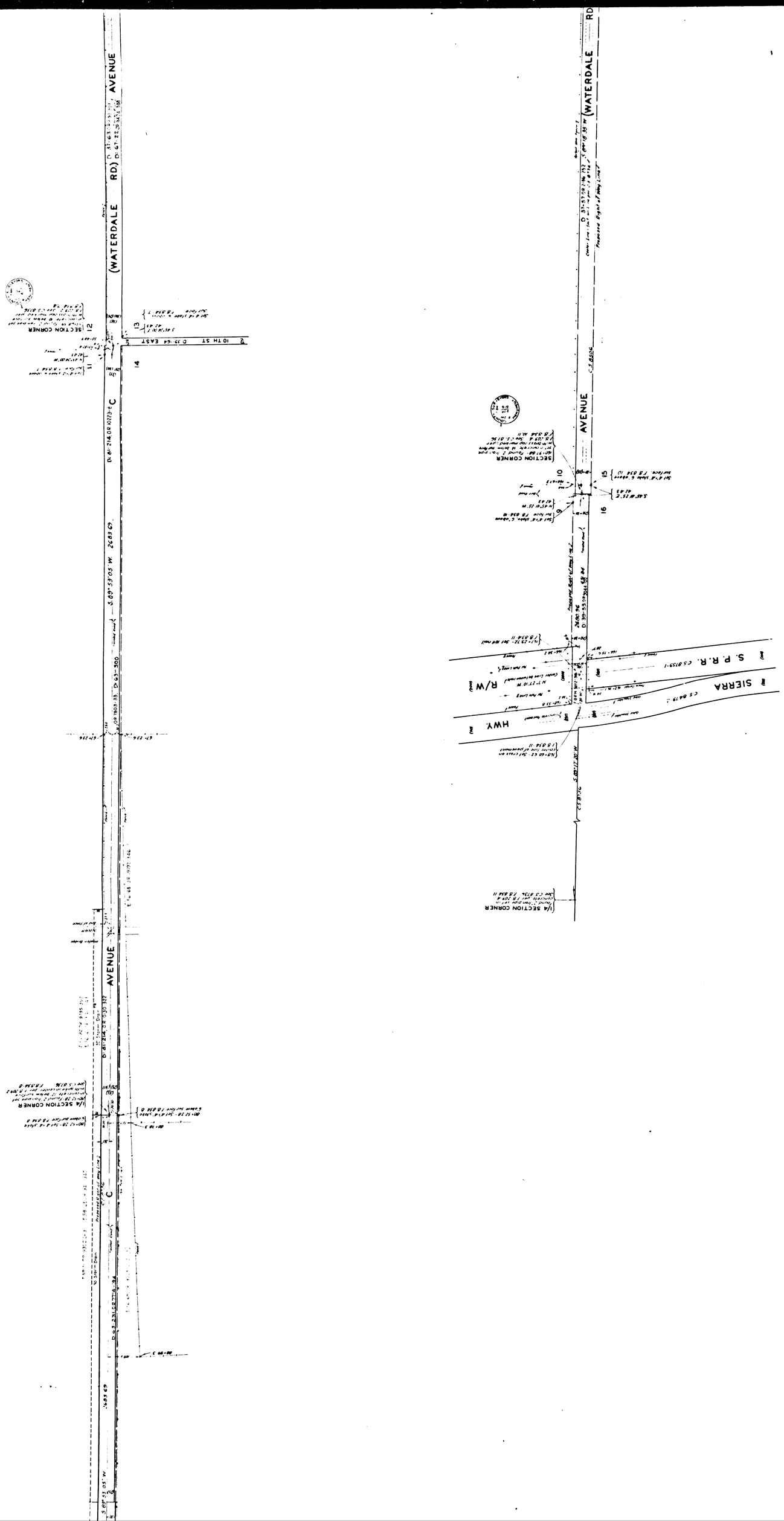

CS B-1584
A3 OF A4

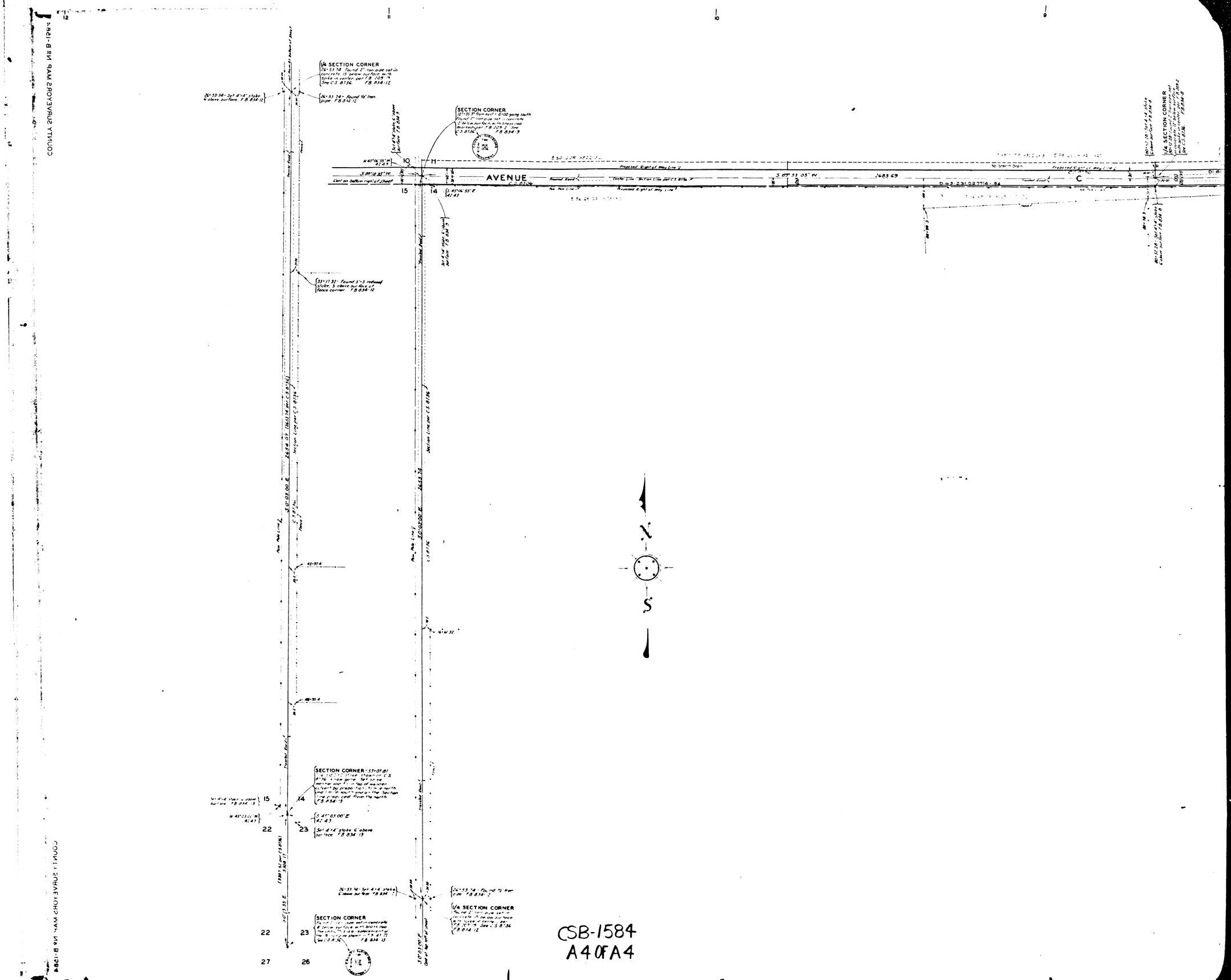

CSB-1584
A4 OF A4