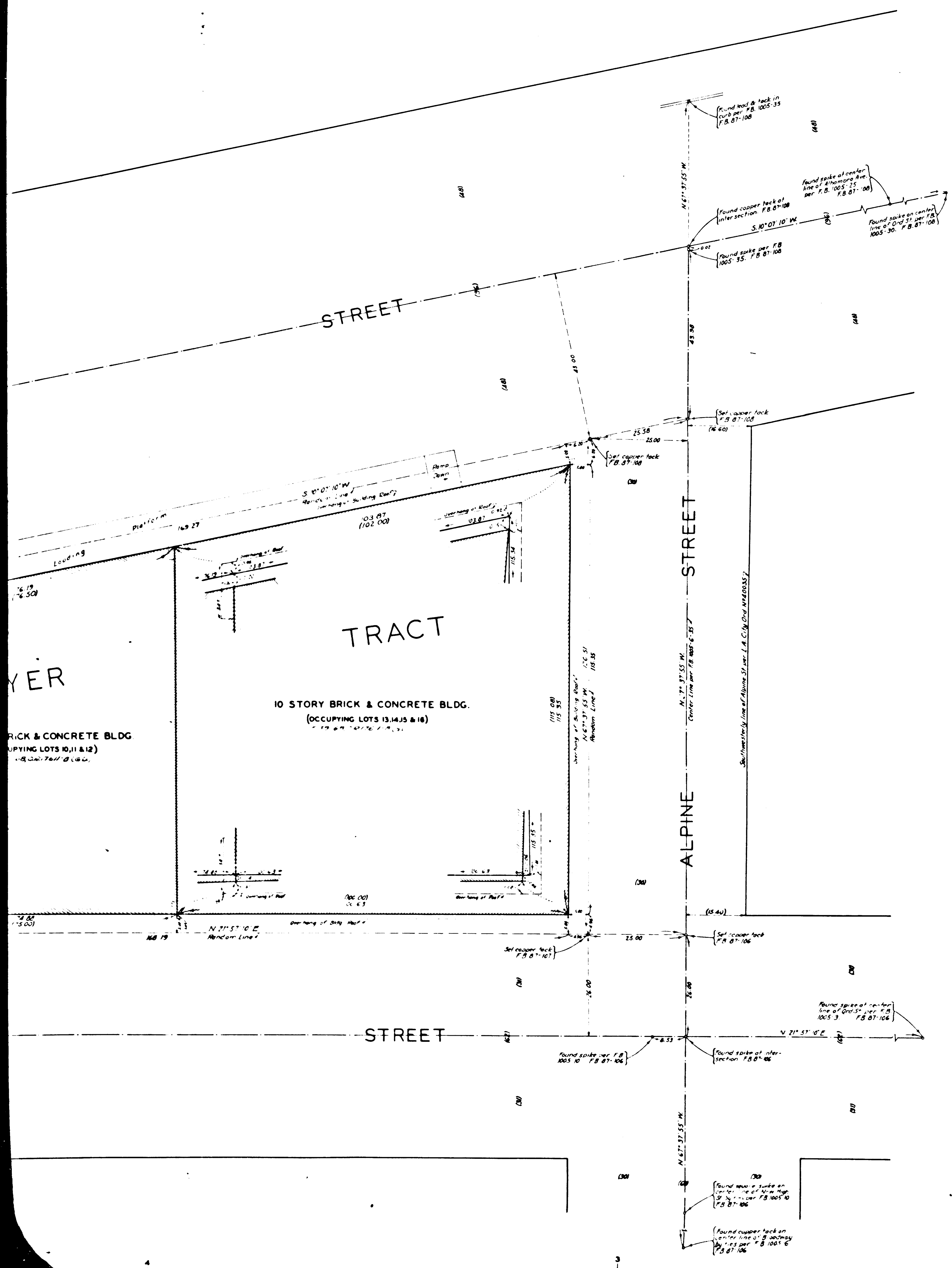

CSB-1585
A1 OF A4

MAP OF
PROPERTY
AT
800 NORTH SPRING STREET
BEING
LOTS 10 TO 16 INCLUSIVE
OF
MOONEY AND MEYER TRACT M.R. 3-428

COUNTY SURVEYORS MAP Nº B-1585.
SCALE - 1 INCH = 10 FT.

JOB NUMBER 4368

ALFRED JONES - COUNTY SURVEYOR
SURVEYED - MAR. 1940

BEARINGS ARE BASED ON THE BEARING OF SPRING ST AS SHOWN ON C.S. B-515

F.B. 87-105-113

FIELD WORK BY . . . . H.F. EVANS
OFFICE WORK BY . . . . F. A. WOOD
K.R. McPHERSON
CHECKED BY . . . . K.R. McPHERSON

RECORD DISTANCES ARE SHOWN IN PARENTHESIS (30.00) THUS

COUNTY SURVEYORS MAP Nº B-1585

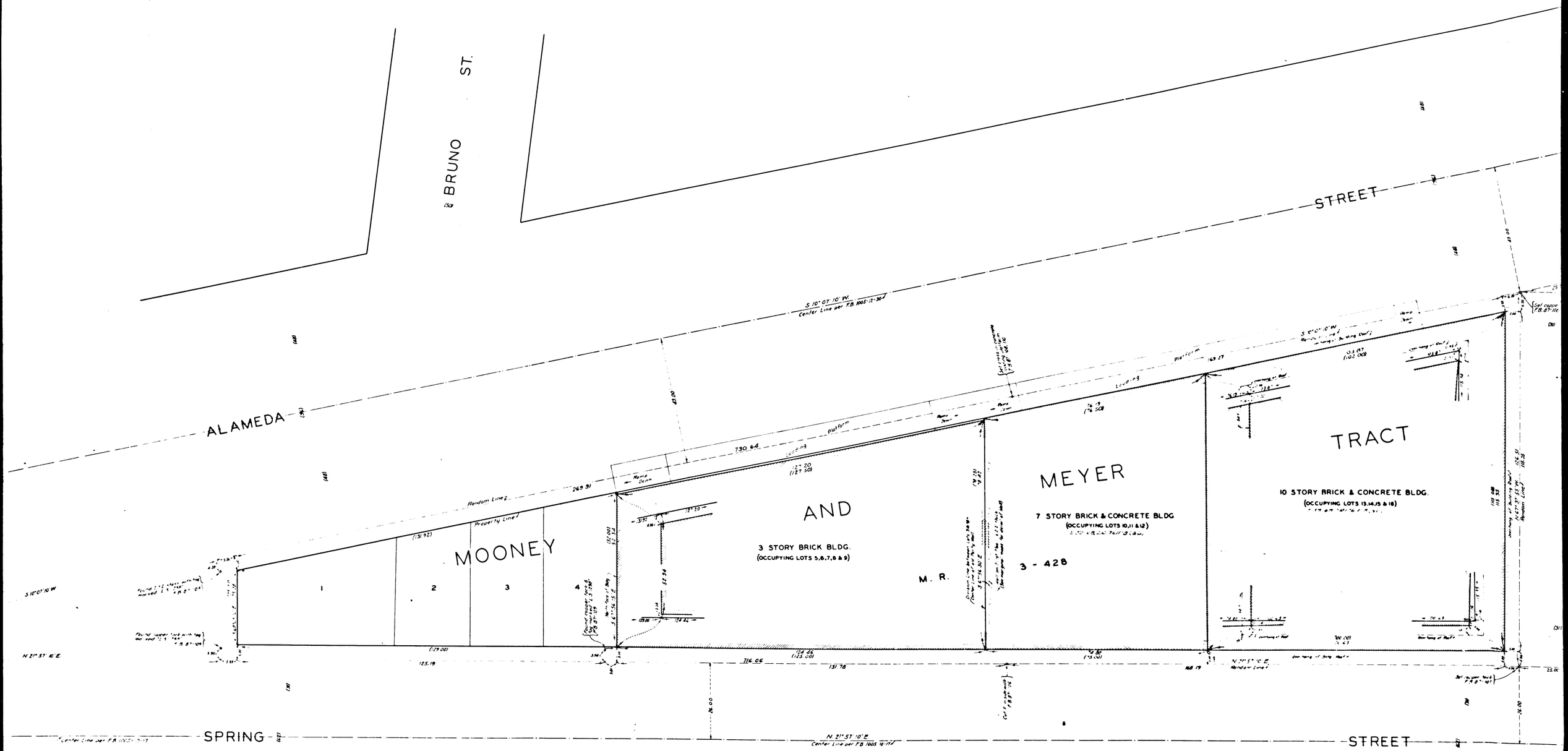

CSB-1585
A20FA4

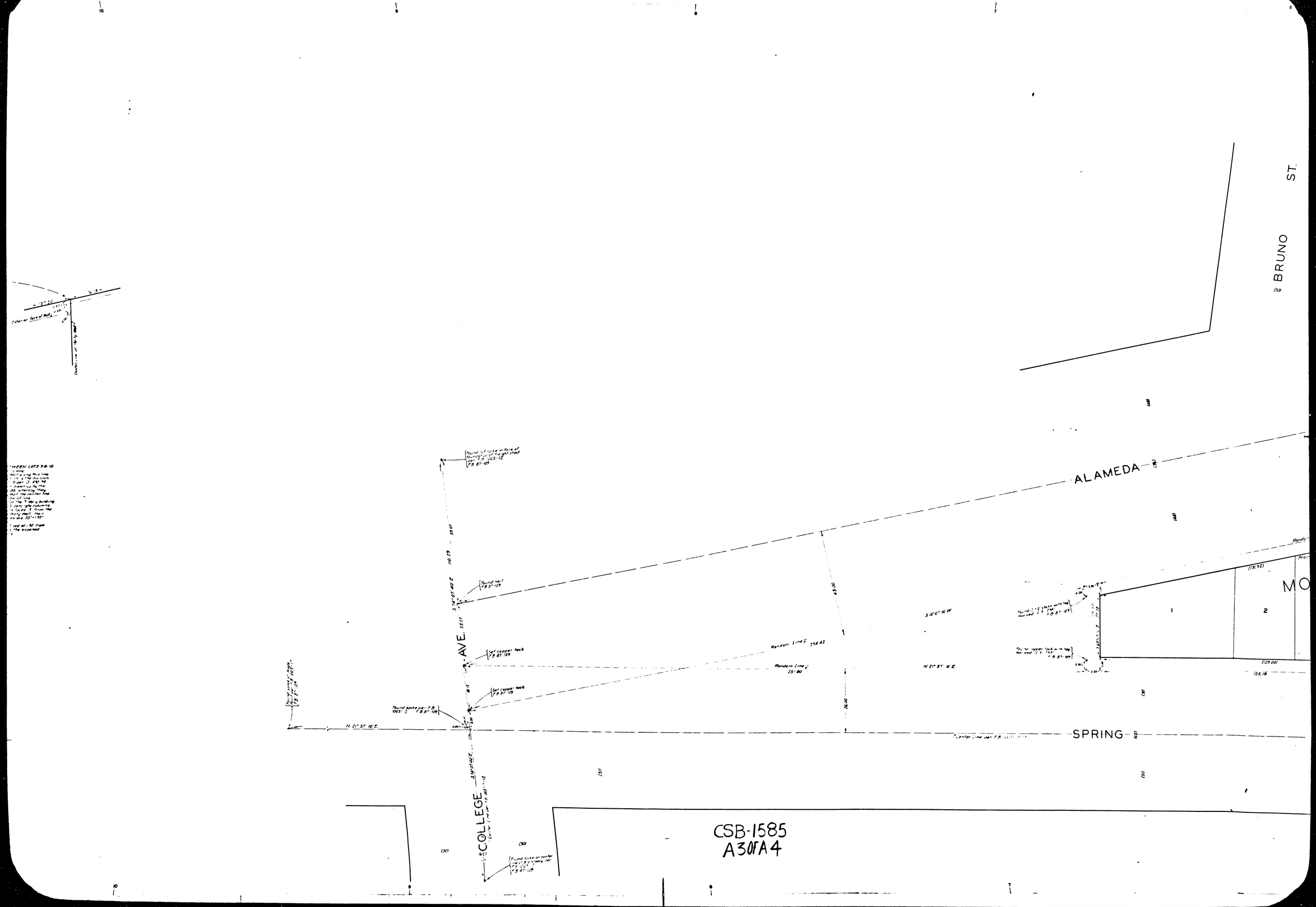

CSB-1585
A30FA4

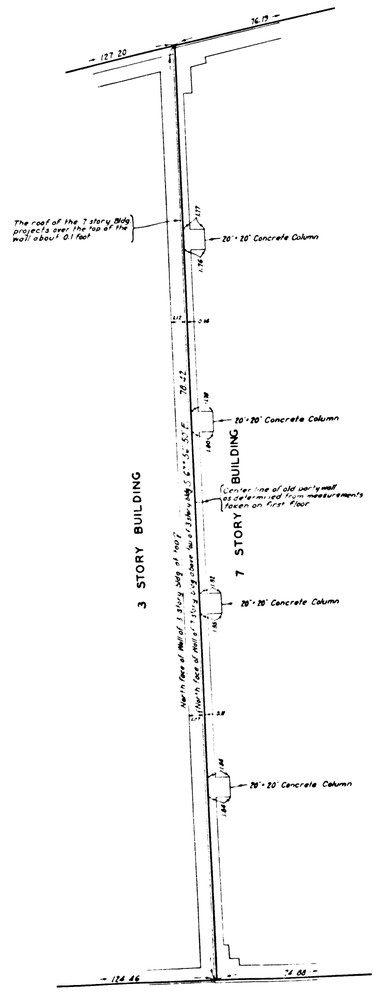

NORTH WALL OF 7 STORY BUILDING ABOVE TOP OF 3 STORY BUILDING, MEASURED ON 5th FLOOR OF 7 STORY BUILDING
SCALE - 1" = 4'

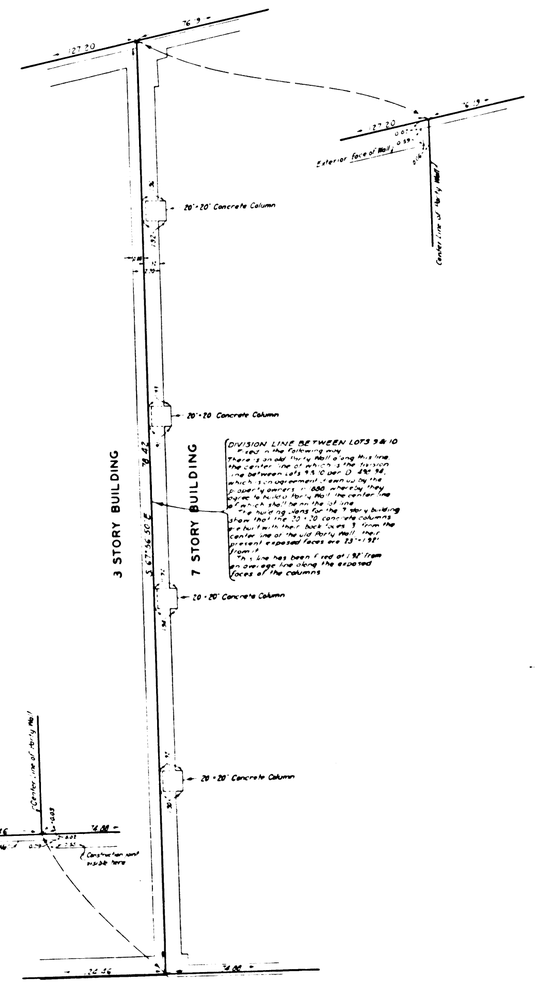

WALL BETWEEN 3 STORY AND 7 STORY BUILDINGS AS IT IS ON FIRST FLOOR OF THE 7 STORY BUILDING.
SCALE - 1" = 4'

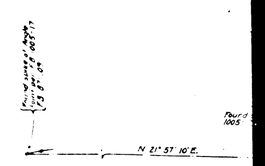

MARGINAL MAP
SCALE - 1" = 4'

CSB-1585
A4 OF A4

COUNTY SURVEYORS MAP No. B-1585