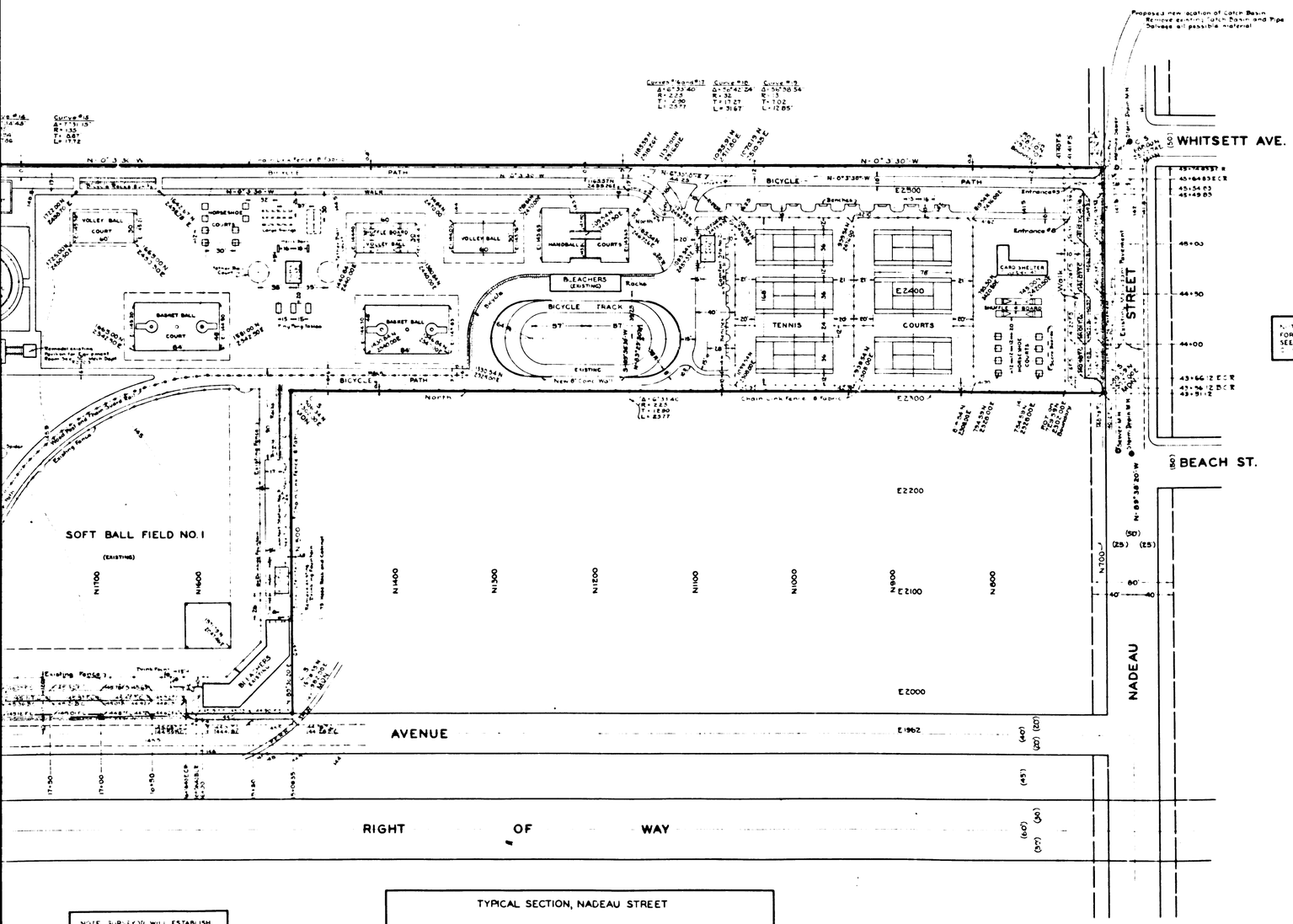

NOTE
FOR NADEAU STREET PLANS
SEE L.A. COUNTY ROAD DEPT.
C 910 PLAN NO. SHEETS 1&2

NOTE: SURVEYOR WILL ESTABLISH SMOOTH GRADES IN FIELD FOR "PREMIX" WALKS IN PARK. THE FINISHED SURFACES OF ALL "PREMIX" WALKS ARE TO BE FLUSH WITH THE GROUND

TYPICAL SECTION, NADEAU STREET

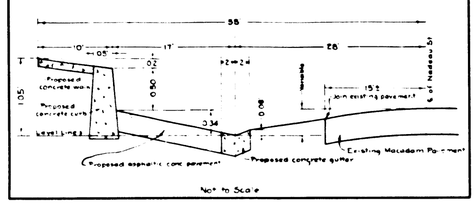

GRADING PLAN
OF
FRANKLIN DELANO ROOSEVELT PLAYGROUND

COUNTY SURVEYORS MAP Nº B-1587
SCALE-1 INCH=40 FT.

JOB NUMBER 5224

ALFRED JONES-COUNTY SURVEYOR
PLANS PREPARED FEBRUARY - AUGUST 1940

SURVEYED AT REQUEST OF THE MECHANICAL DEPARTMENT PER RULE 21, ORDINANCE 929 BY LETTER DATED FEBRUARY 13, 1940

BEARINGS ARE ASSUMED

FIELD WORK BY	T M WALSH
OFFICE WORK BY	L K FREEMAN
CHECKED BY	H.L MARTIN
	J H SMITH

FOR BOUNDARY SURVEY AND TOPOGRAPHY OF PARK SEE C S B-1246

NOTE -THIS GRADING PLAN WAS PREPARED TO CONFORM TO THE DESIGN PLAN APPROVED BY THE REGIONAL PLANNING COMMISSION IN REGULAR ASSEMBLY ON DEC 20, 1939 AND TO MECHANICAL DEPARTMENT PLANS C P RO 5002: A-1 AND A-2.

DATUM
ELEVATIONS SHOWN HEREON ARE BASED ON THE 1934 ADJUSTMENT OF U.S.C.&G.S. B.M. Y-32 (U.S.D.)

REVISIONS
TENNIS COURT GRADES 3/7/41 BY L K FREEMAN
FOOTBALL FIELD GRADES 5/22/41 BY L K FREEMAN
COMFORT STATIONS NOS 1 & 2 FLOOR ELEVATIONS 3/21/41 BY MECH DEPT

CSB-1587
A1 OF A2

COUNTY SURVEYORS MAP NO. B-1587

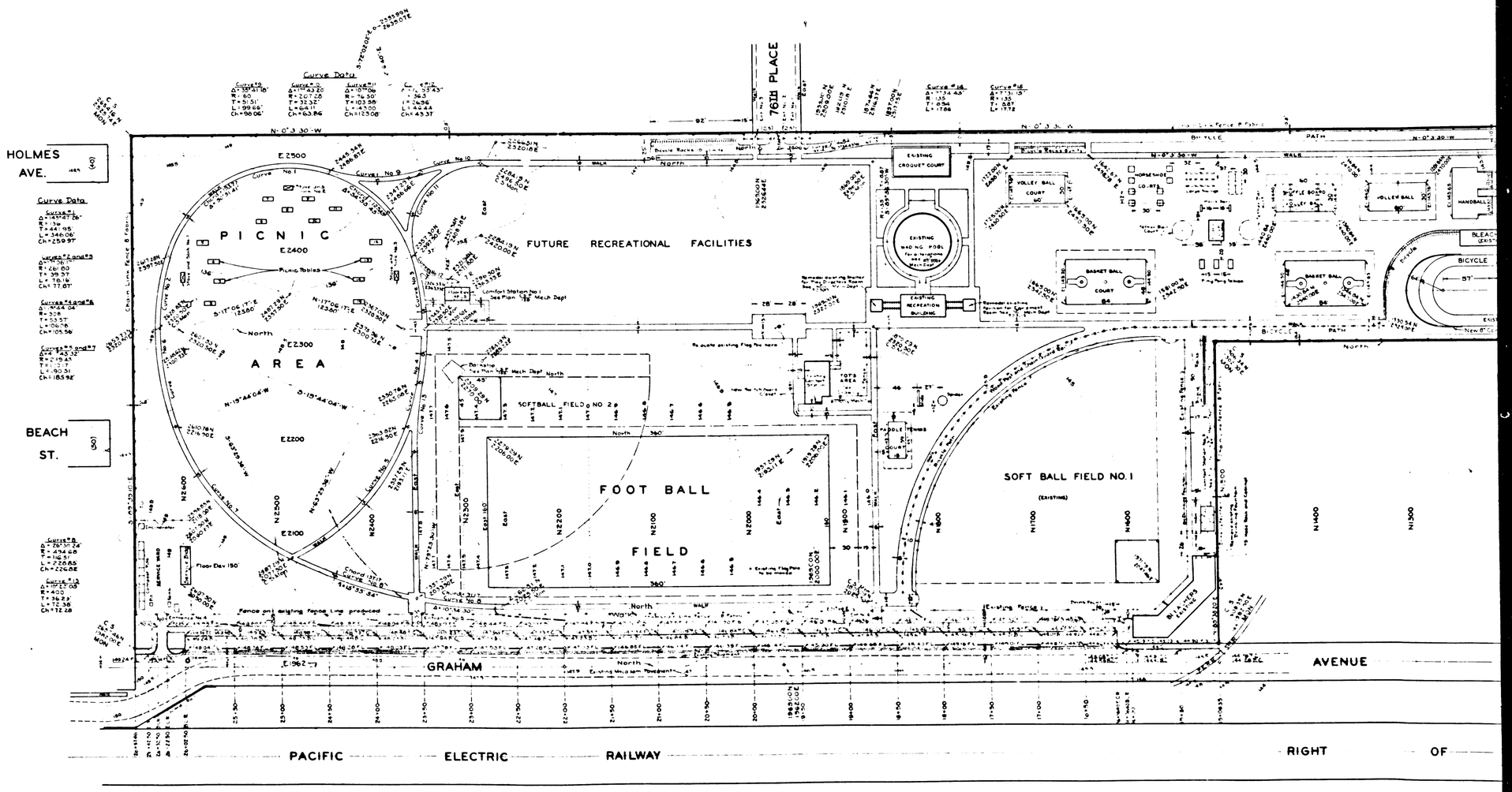

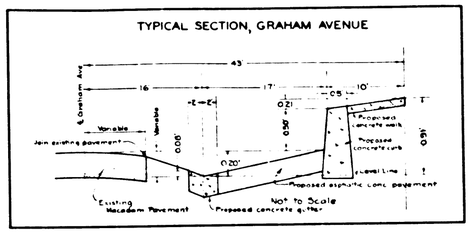

NOTE: SURVEYOR WILL ESTABLISH SMOOTH GRADES IN FIELD FOR PERIMETER WALKS IN PARK. THE FINISHED SURFACES OF ALL PERIMETER WALKS ARE TO BE FLUSH WITH THE GROUND.

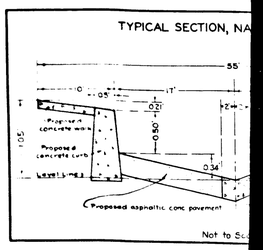

CSB-1587
A2 OF A2