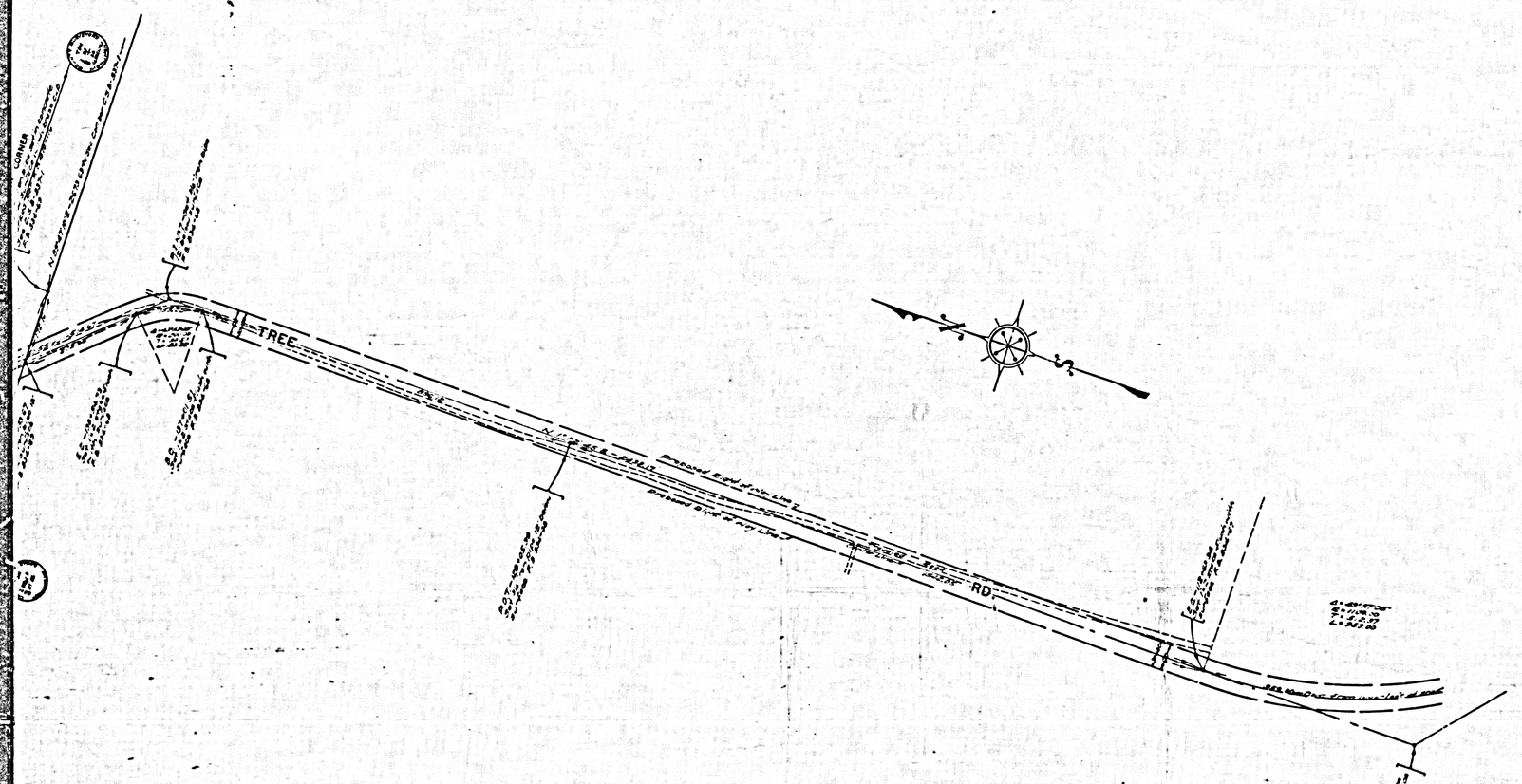

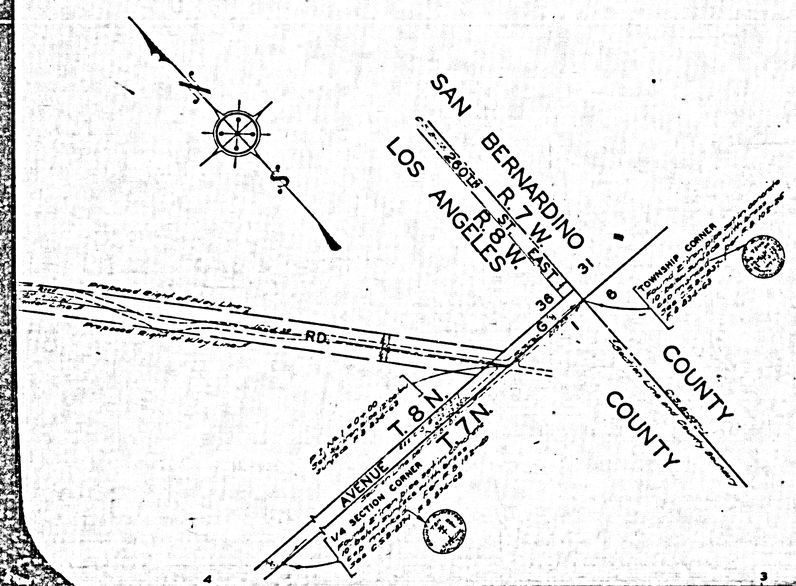

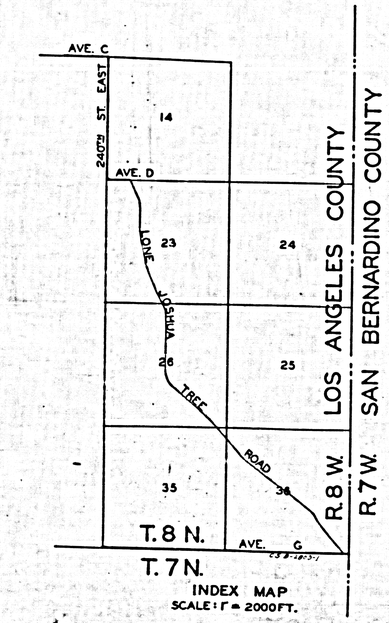

INDEX MAP
SCALE: 1" = 2000 FT.

CSB-1588
A1 OF A4

MAP OF
LONE JOSHUA TREE ROAD
FROM AVENUE G TO AVENUE D
AND
240TH STREET EAST
FROM AVENUE D TO AVENUE C

COUNTY SURVEYORS MAP Nº B-1588
SCALE: 1. INCH = 100 FT.

JOB NUMBER 8291

ALFRED JONES — COUNTY SURVEYOR
SURVEYED JAN. — APRIL 1940

BEARINGS ARE BASED ON BEARINGS OF SECTION LINES AS SHOWN ON C.S.B.-837-1

F.B. 834 — 61 TO 90

FIELD WORK BY . . . . E.A. ROSECRANS
OFFICE WORK BY . . . . K.R. McPHERSON
C.W. COX
CHECKED BY . . . . . K.R. McPHERSON

INDEX 68

COUNTY SURVEYORS MAP Nº B-1588

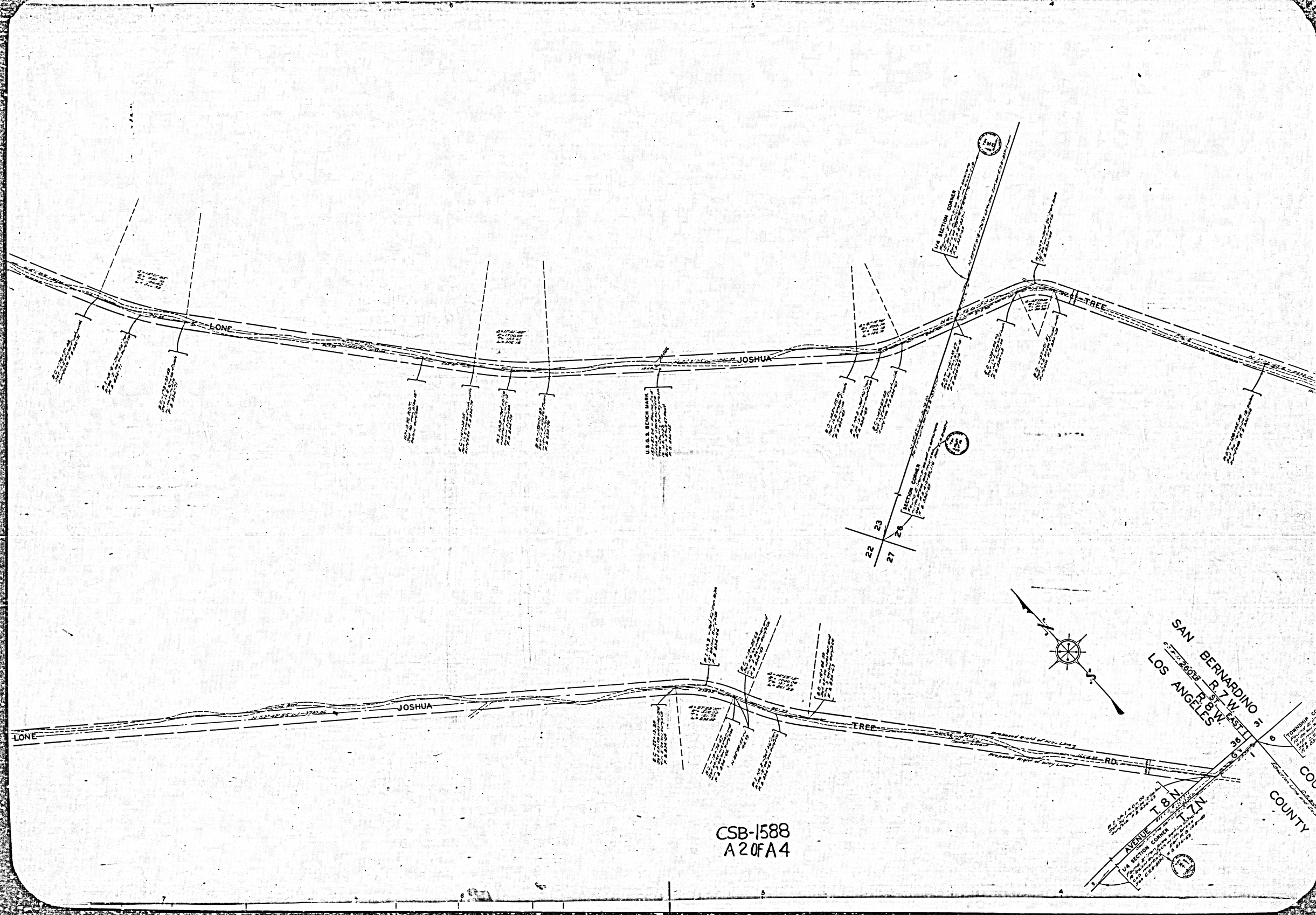
LONE
JOSHUA
TREE
U.S.G.S. BENCH MARK
1/4 SECTION CORNER
SECTION CORNER
22
23
26
27
SAN BERNARDINO
LOS ANGELES
R. 7 W.
R. 8 W.
260TH ST. EAST
31
36
6
1
T. 8 N.
T. 7 N.
AVENUE
COUNTY
RD.
CSB-1588
A 2 OF A 4

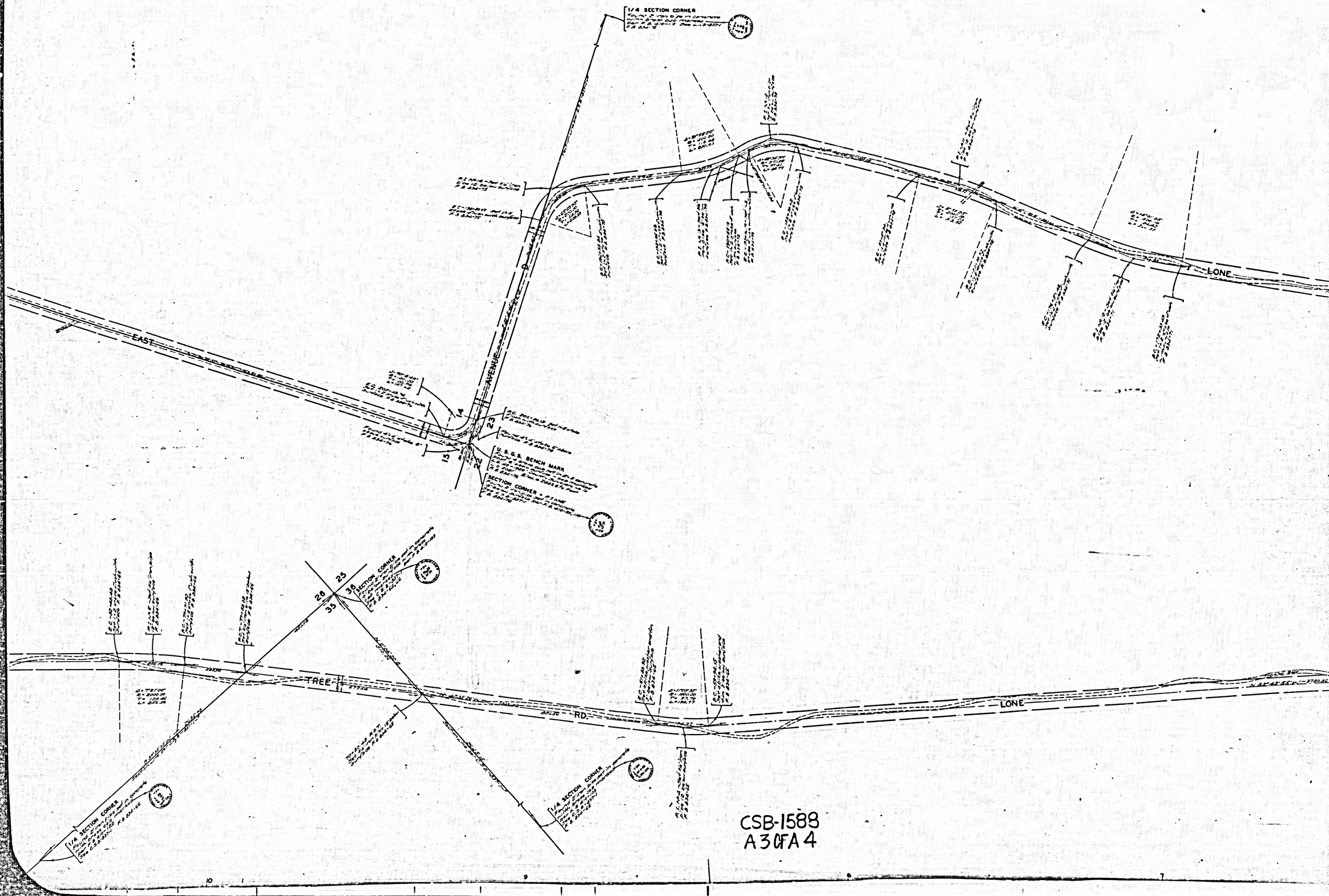

CSB-1588
A3OFA4

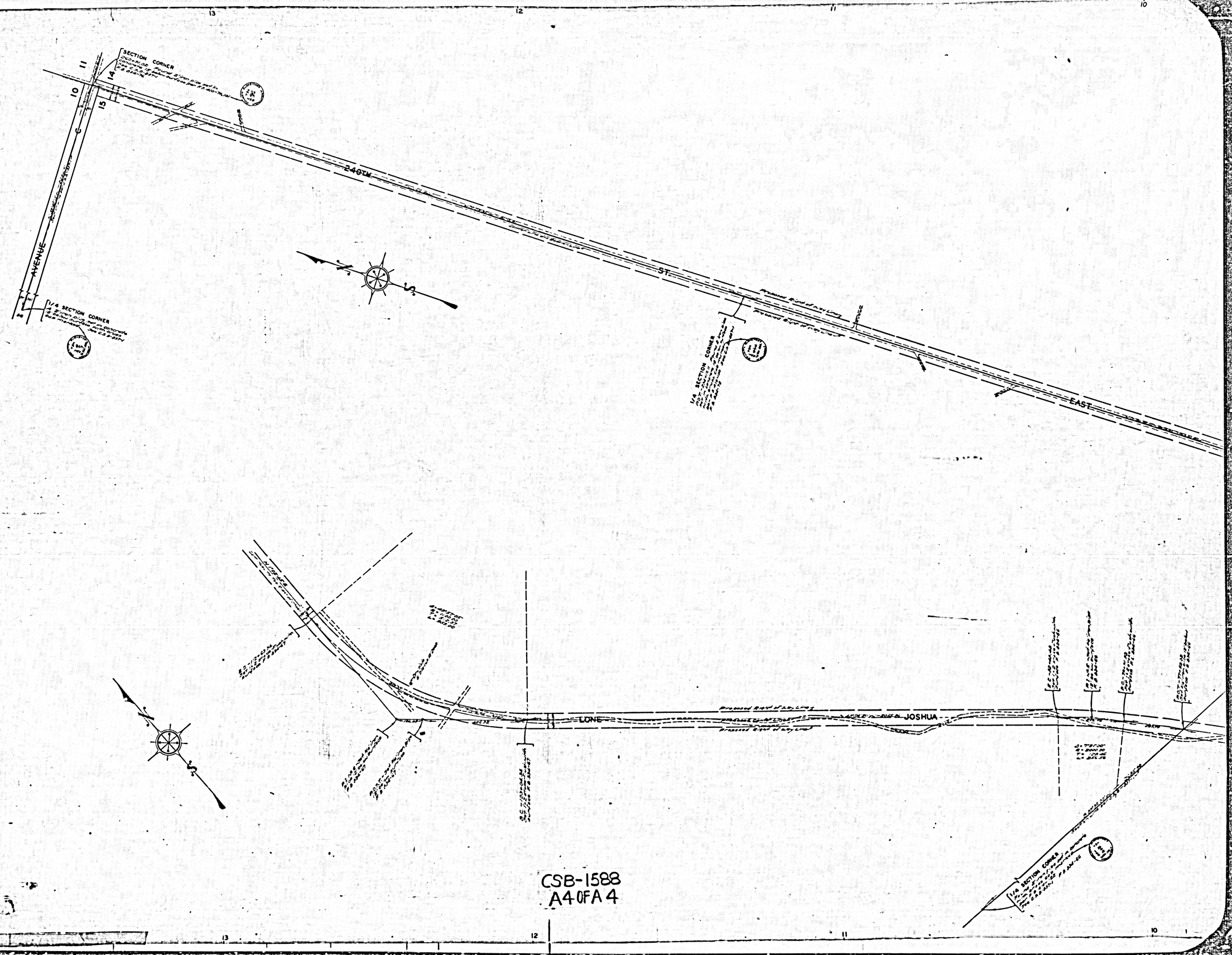

CSB-1588
A4 OF A4