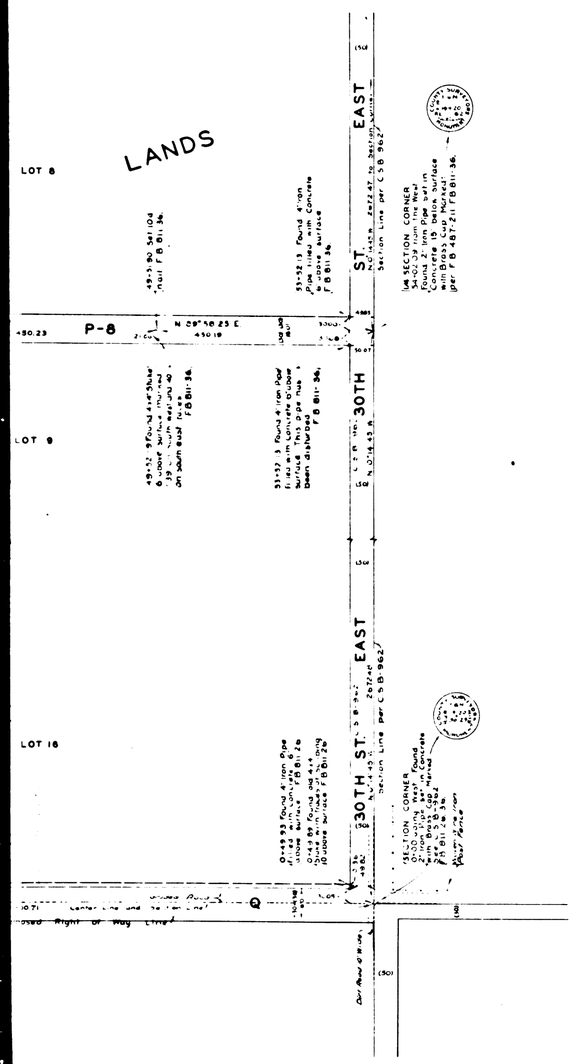

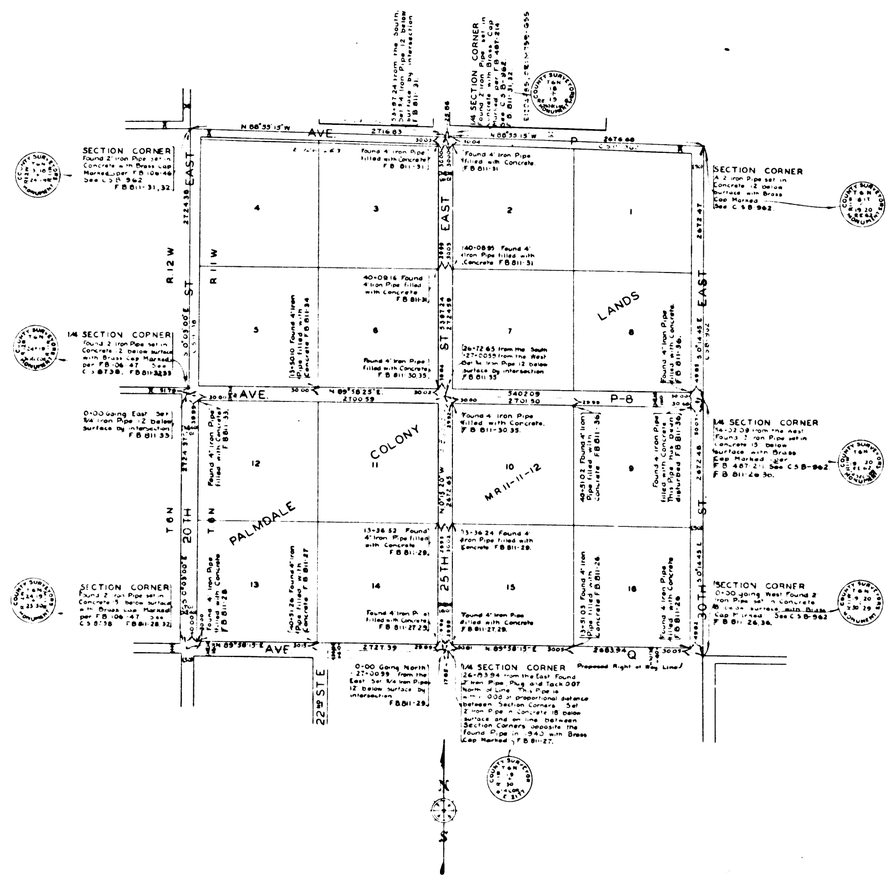

MARGINAL MAP OF
SECTION 19 T.6N.-R.11W.
SCALE-1 INCH-500 FT
STREET WIDTHS SHOWN EXAGGERATED

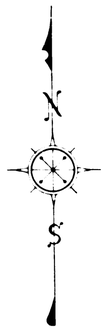

MAP OF
AVENUE P-8
FROM 20TH ST. EAST TO 30TH ST. EAST.
AND
25TH STREET EAST
FROM AVENUE Q TO AVENUE P

COUNTY SURVEYORS MAP Nº B-1595
SCALE-1 INCH = 100 FT.

JOB NUMBER 8294

ALFRED JONES-COUNTY SURVEYOR
SURVEYED MARCH 1940

SURVEYED UPON REQUEST OF LOS ANGELES COUNTY ROAD COMMISSIONER PER RULE 21 ORDINANCE 928 PER LETTER DATED FEBRUARY 23, 1940
BEARINGS ARE BASED ON THE BEARINGS OF SECTION LINES AS SHOWN ON CSB-962

F.B. 811 - 25 - 38

FIELD WORK BY E.A. ROSECRANS
OFFICE WORK BY H.M. HALL
CHECKED BY R.R. McPHERSON

CSB-1595
A1 OF A3

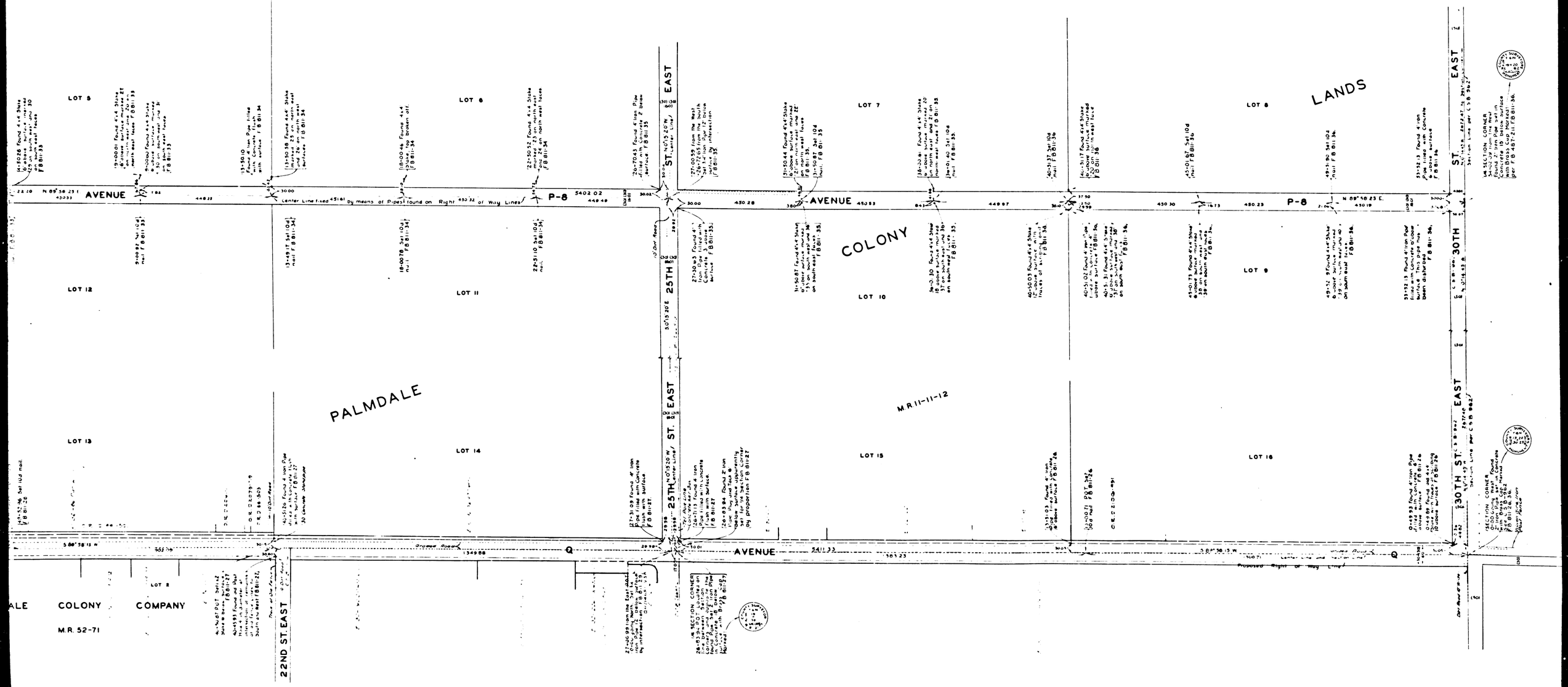

CSB-1595
A2 OF A3

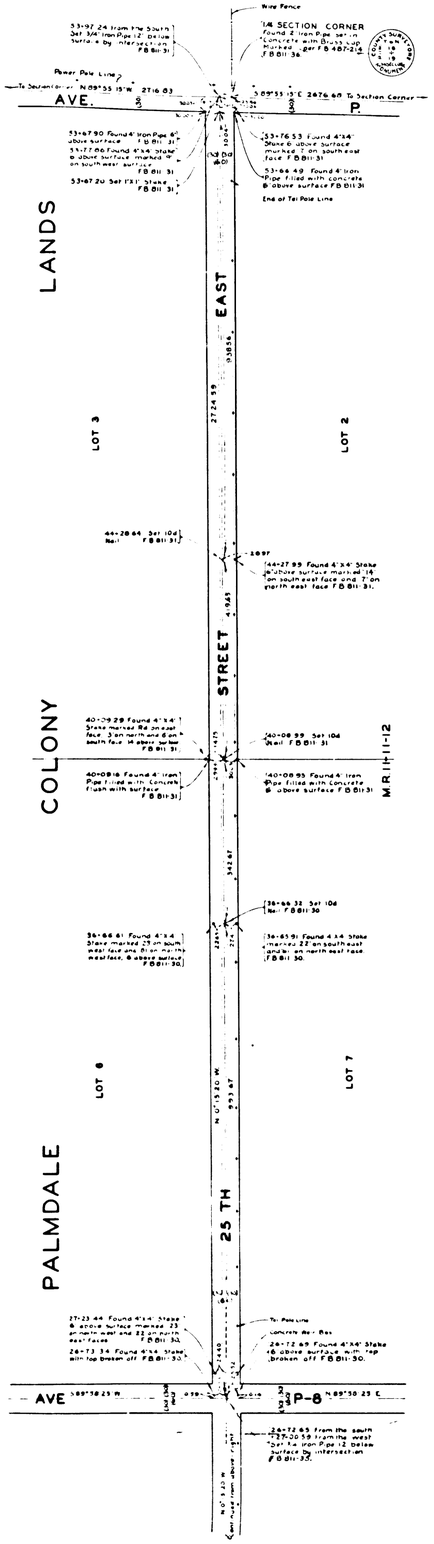

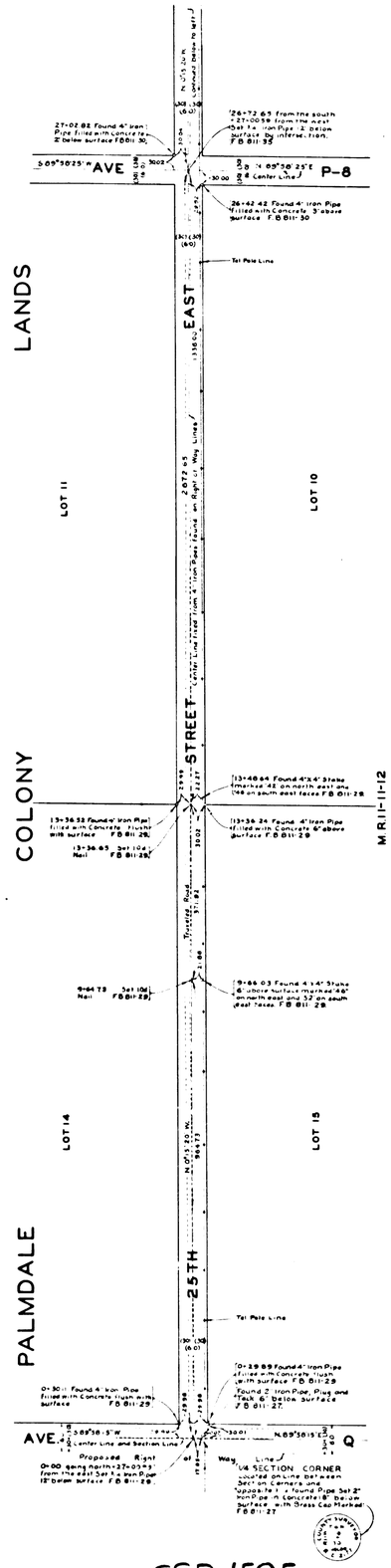

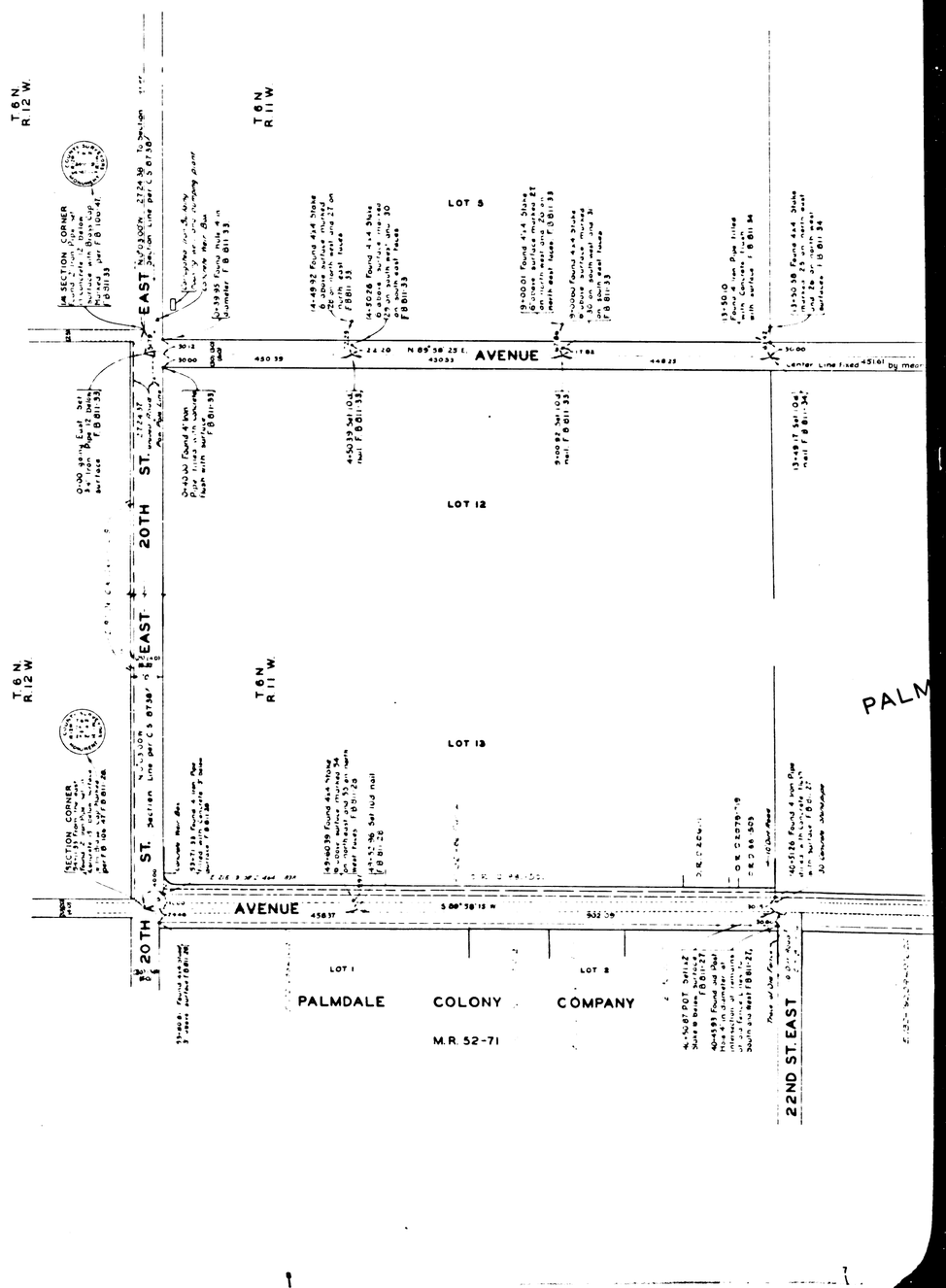

CSB-1595
A30FA3