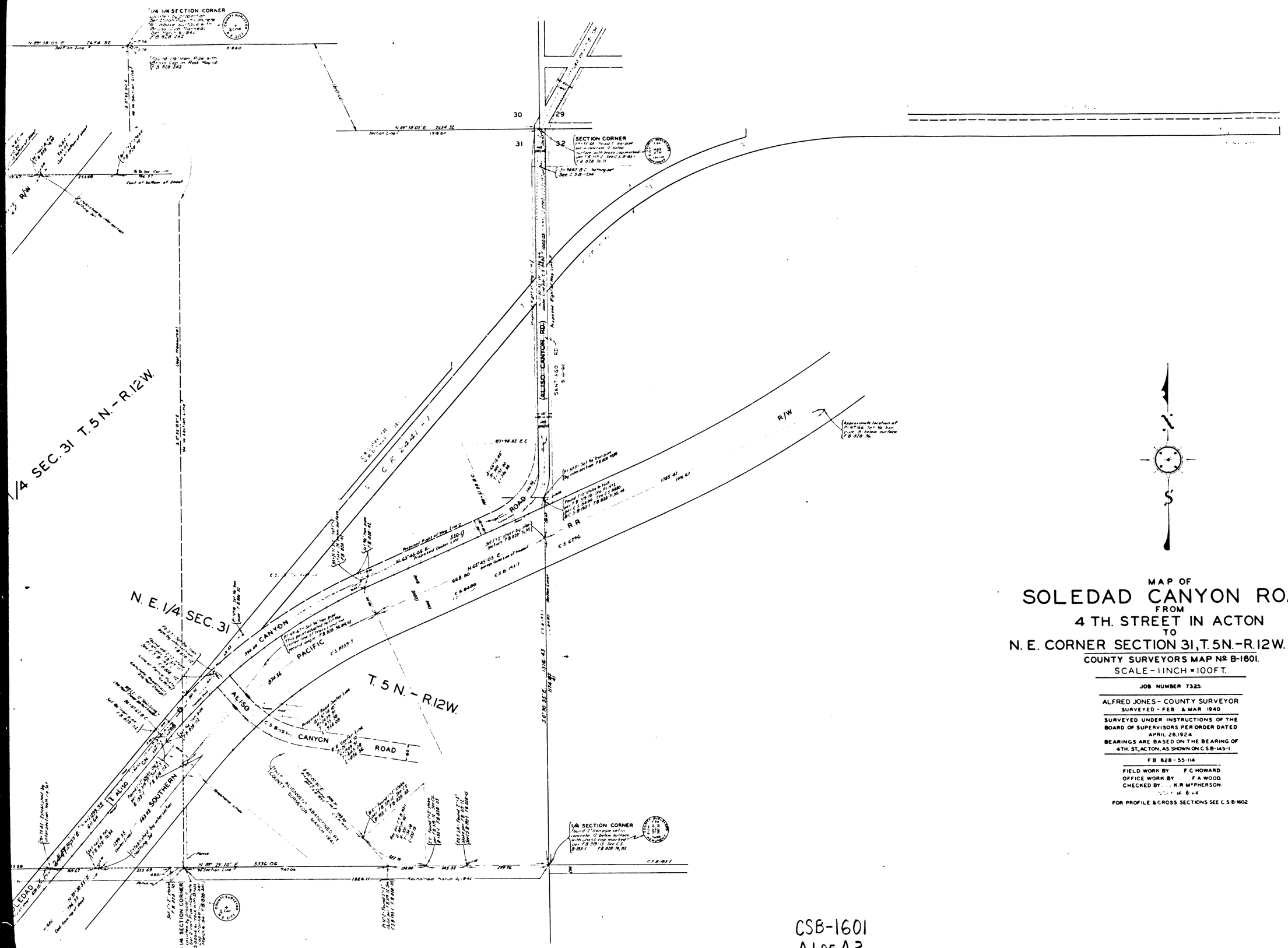

MAP OF

SOLEDAD CANYON ROAD

FROM

4 TH. STREET IN ACTON

TO

N. E. CORNER SECTION 31, T. 5N.-R.12W. S.B.M.

COUNTY SURVEYORS MAP № B-1601.

SCALE - 1 INCH = 100 FT.

JOB NUMBER 7325.

ALFRED JONES - COUNTY SURVEYOR

SURVEYED - FEB & MAR 1940

SURVEYED UNDER INSTRUCTIONS OF THE BOARD OF SUPERVISORS PER ORDER DATED APRIL 28, 1924

BEARINGS ARE BASED ON THE BEARING OF 4TH. ST, ACTON, AS SHOWN ON C.S. B-145-1

F.B. 828-55-114

FIELD WORK BY F.C. HOWARD

OFFICE WORK BY F.A. WOOD

CHECKED BY K.R. McPHERSON

FOR PROFILE & CROSS SECTIONS SEE C.S. B-1602

CSB-1601

A1 OF A3

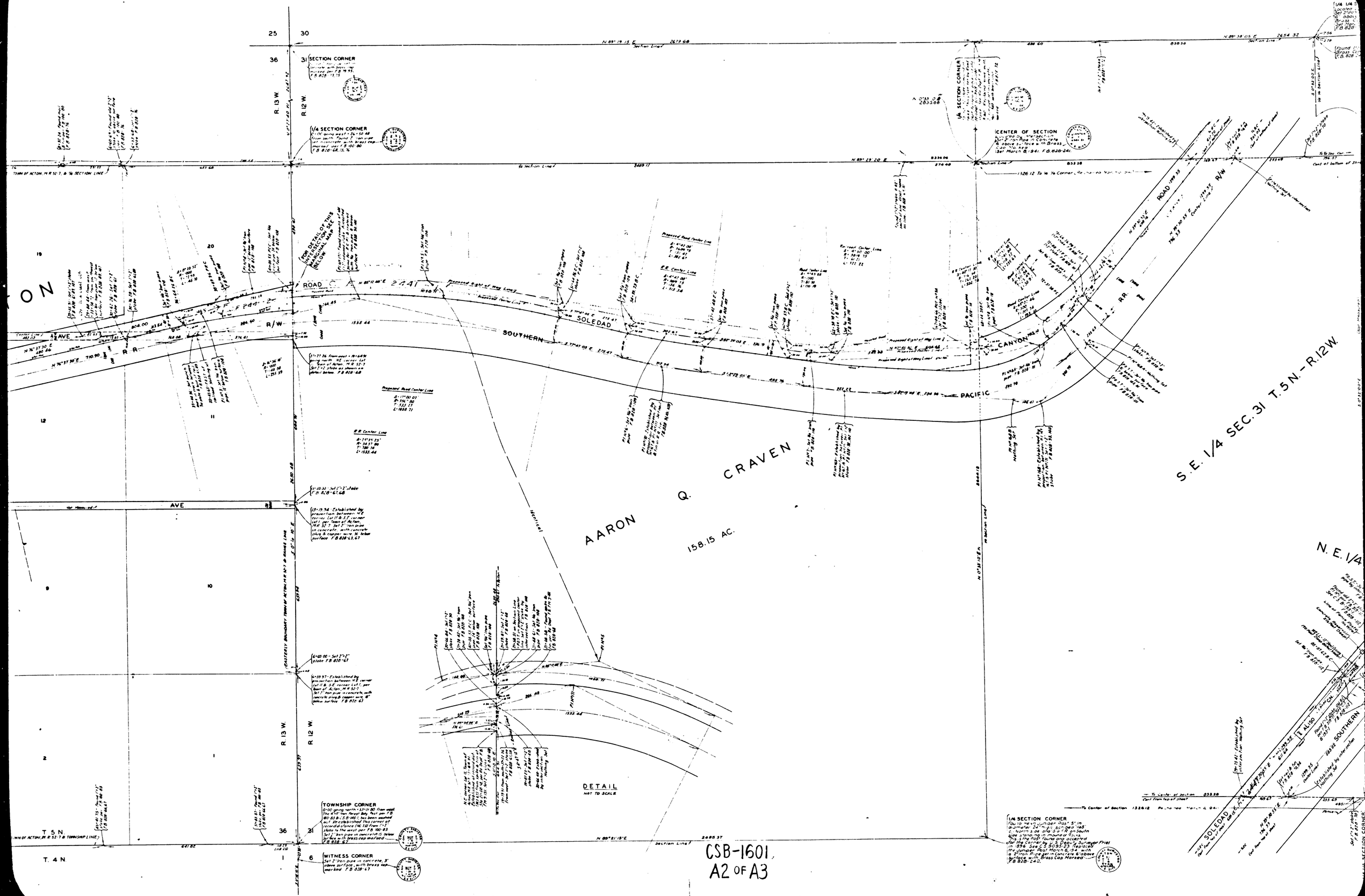

SECTION CORNER
1/4 SECTION CORNER
CENTER OF SECTION
R. 13 W.
R. 12 W.
ROAD
SOLEDAD
SOUTHERN
PACIFIC
CANYON
R/W
R.R.
AVE
AARON Q. CRAVEN
158.15 AC.
S.E. 1/4 SEC. 31 T. 5 N. - R. 12 W.
N.E. 1/4
DETAIL
NOT TO SCALE
TOWNSHIP CORNER
WITNESS CORNER
T. 5 N.
T. 4 N.
CSB-1601
A2 OF A3

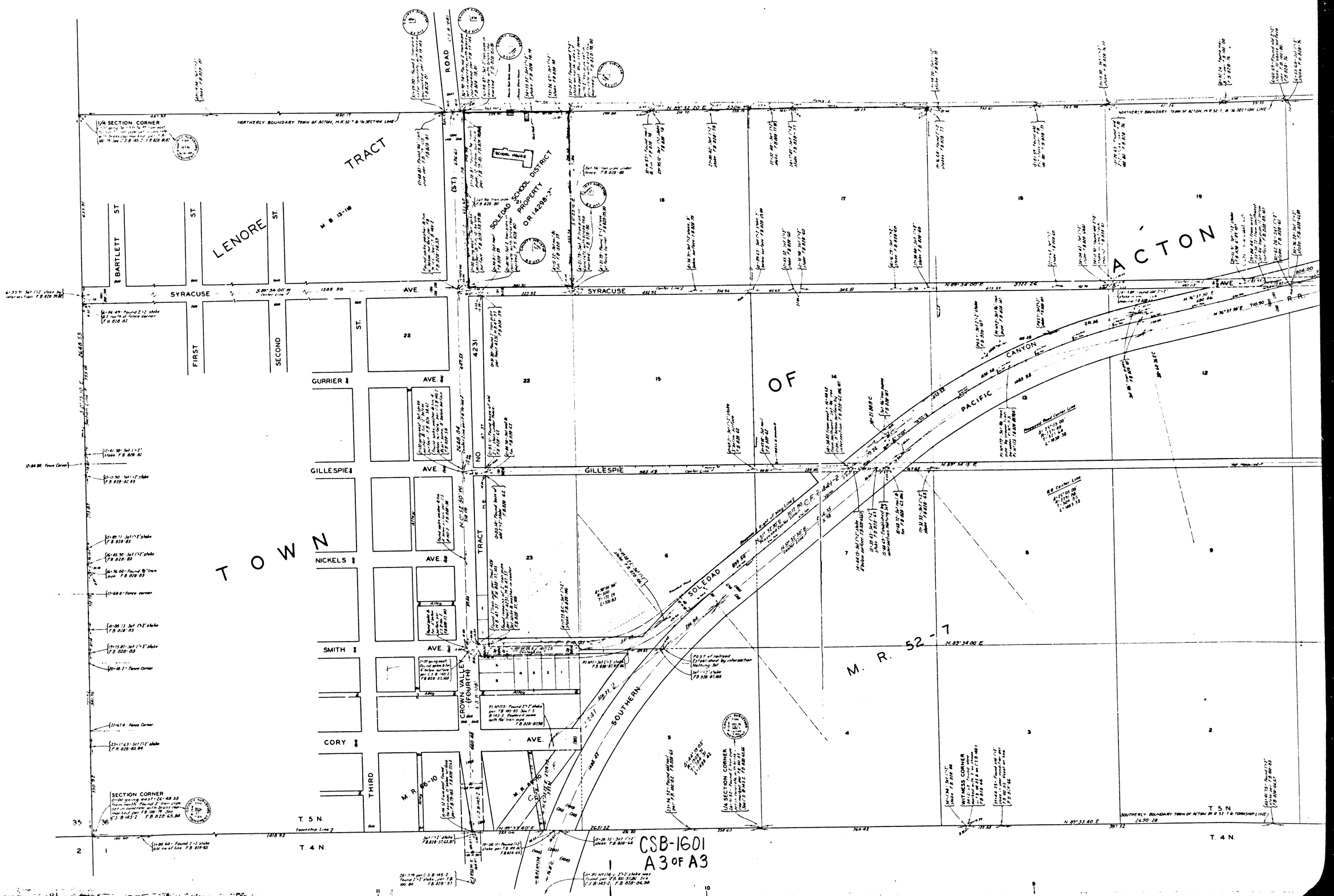

TOWN OF ACTON
LENORE TRACT
M. B. 13-118
SOLEDAD SCHOOL DISTRICT PROPERTY
O.R. 14298-3
SCHOOL HOUSE
ROAD
(ST.)
NORTHERLY BOUNDARY TOWN OF ACTON, M.R. 52-7 & 1/4 SECTION LINE
1/4 SECTION CORNER
BARTLETT ST.
FIRST ST.
SECOND ST.
SYRACUSE AVE.
GURRIER AVE.
GILLESPIE AVE.
NICKELS AVE.
SMITH AVE.
CORY AVE.
THIRD
CROWN VALLEY (FOURTH)
TRACT NO. 4231
SOUTHERN PACIFIC CANYON R.R.
SOLEDAD
M. R. 52-7
M. R. 86-10
SECTION CORNER
WITNESS CORNER
T. 5 N.
T. 4 N.
CSB-1601
A3 OF A3