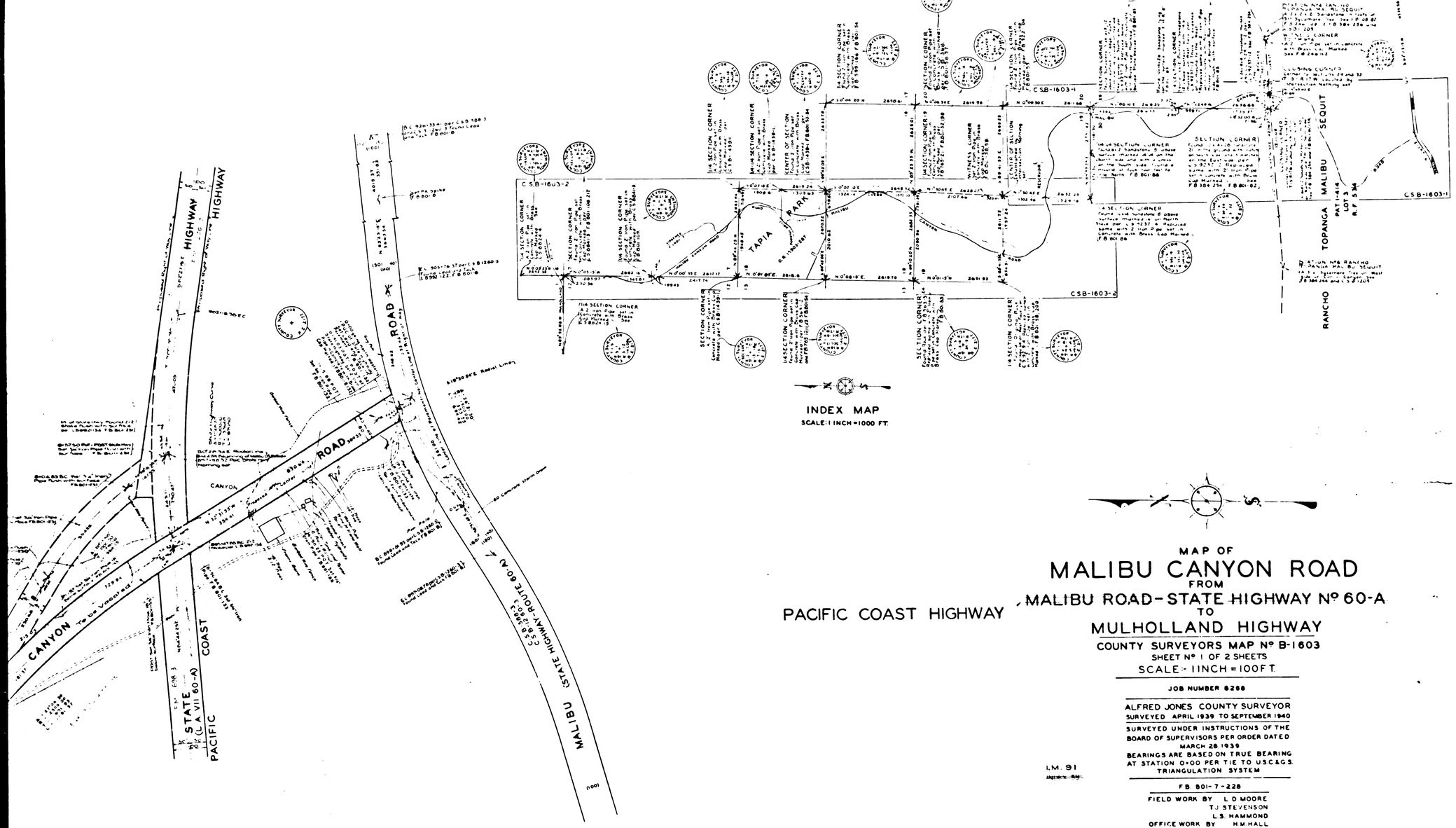

MAP OF

MALIBU CANYON ROAD

FROM

PACIFIC COAST HIGHWAY, MALIBU ROAD - STATE HIGHWAY Nº 60-A

TO

MULHOLLAND HIGHWAY

COUNTY SURVEYORS MAP Nº B-1603

SHEET Nº 1 OF 2 SHEETS

SCALE:- 1 INCH = 100 FT.

JOB NUMBER 8268

ALFRED JONES COUNTY SURVEYOR

SURVEYED APRIL 1939 TO SEPTEMBER 1940

SURVEYED UNDER INSTRUCTIONS OF THE BOARD OF SUPERVISORS PER ORDER DATED MARCH 28 1939

BEARINGS ARE BASED ON TRUE BEARING AT STATION 0+00 PER TIE TO U.S.C.&G.S. TRIANGULATION SYSTEM

I.M. 91

F.B. 801-7-228

FIELD WORK BY L.D. MOORE
T.J. STEVENSON
L.S. HAMMOND

OFFICE WORK BY H.M. HALL

CHECKED BY K.R. McPHERSON

CSB-1603-1
A1 OF A4

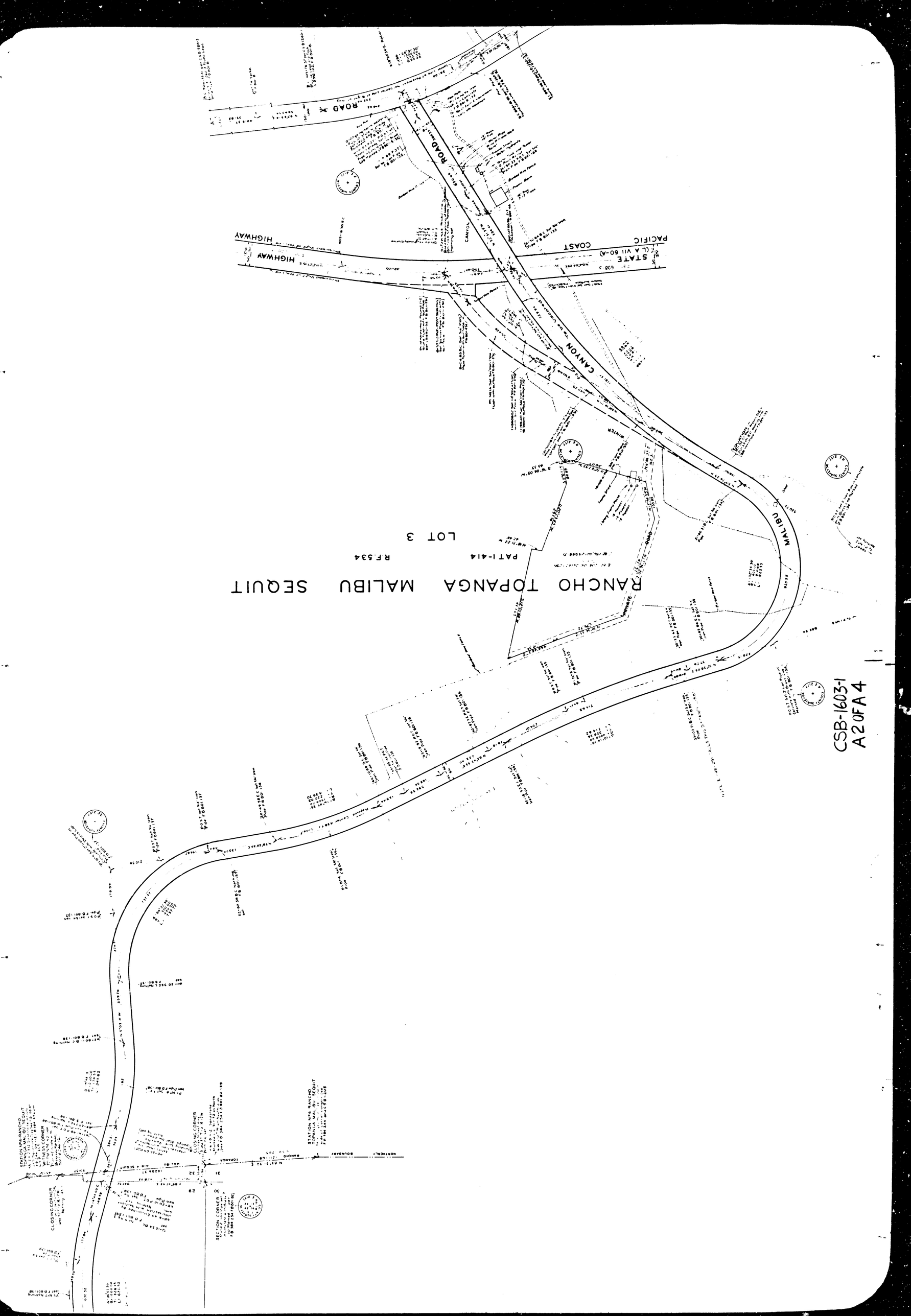

CSB-1603-1
A 2 OF A 4

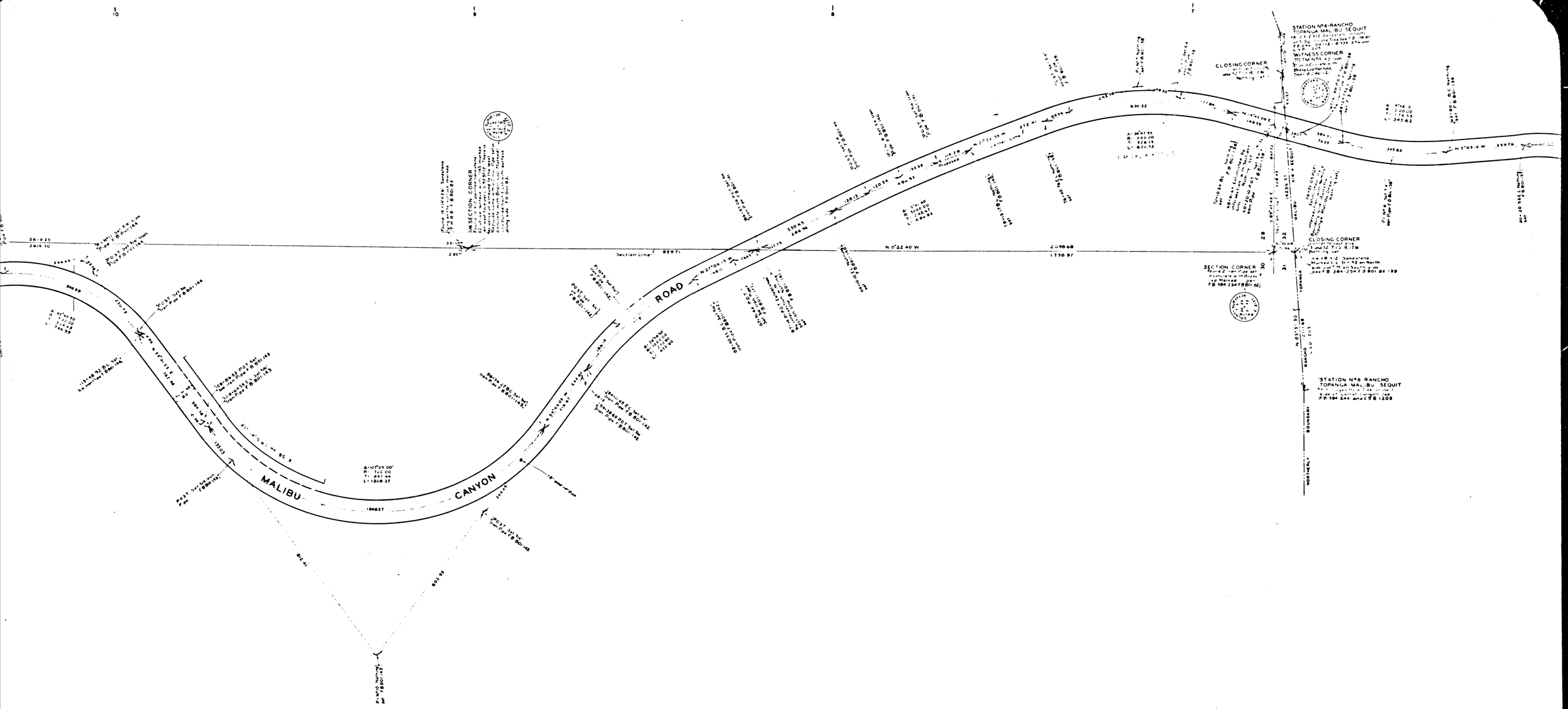

CSB-1603-1
A3 OF A4

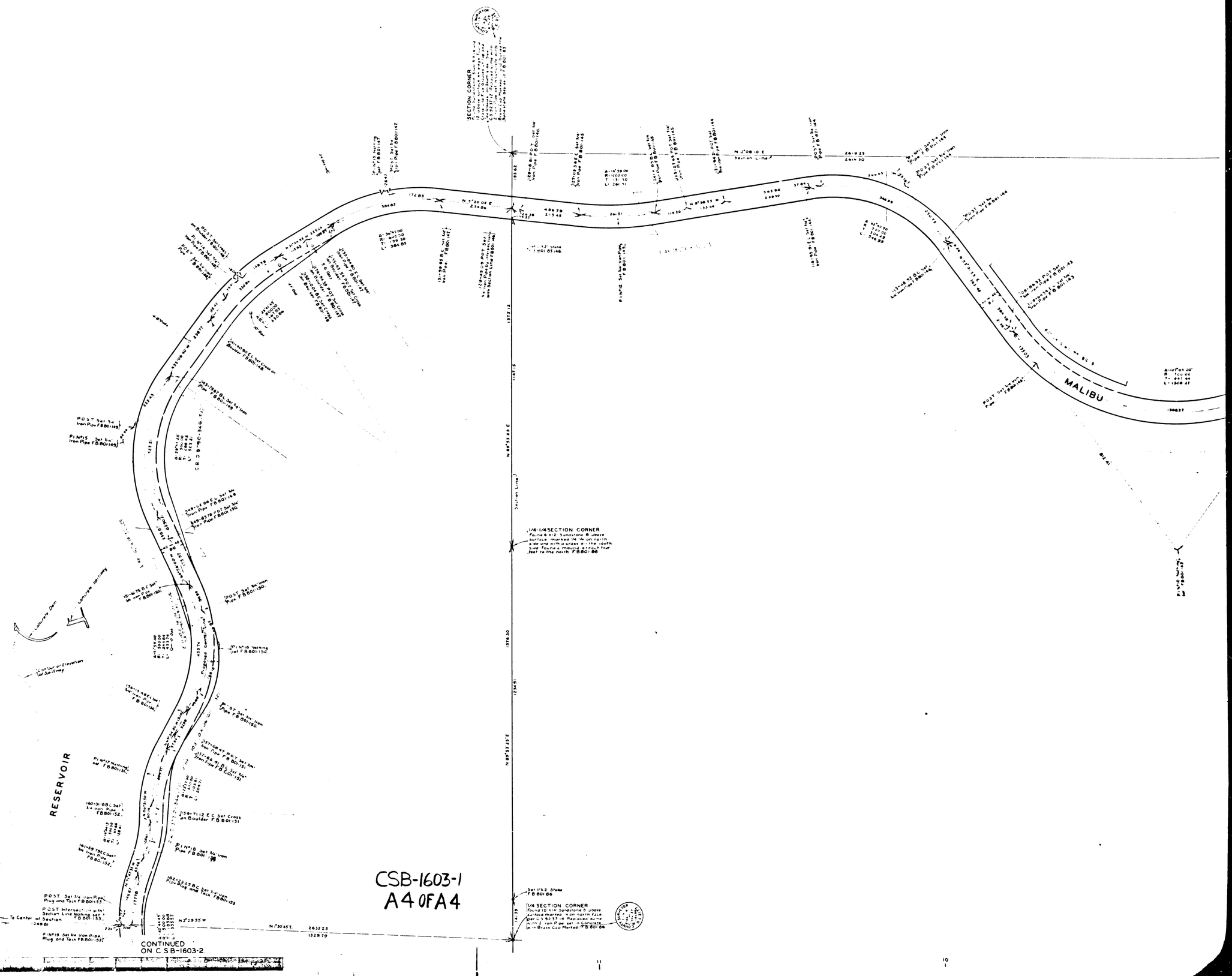

CSB-1603-1
A4 OF A4