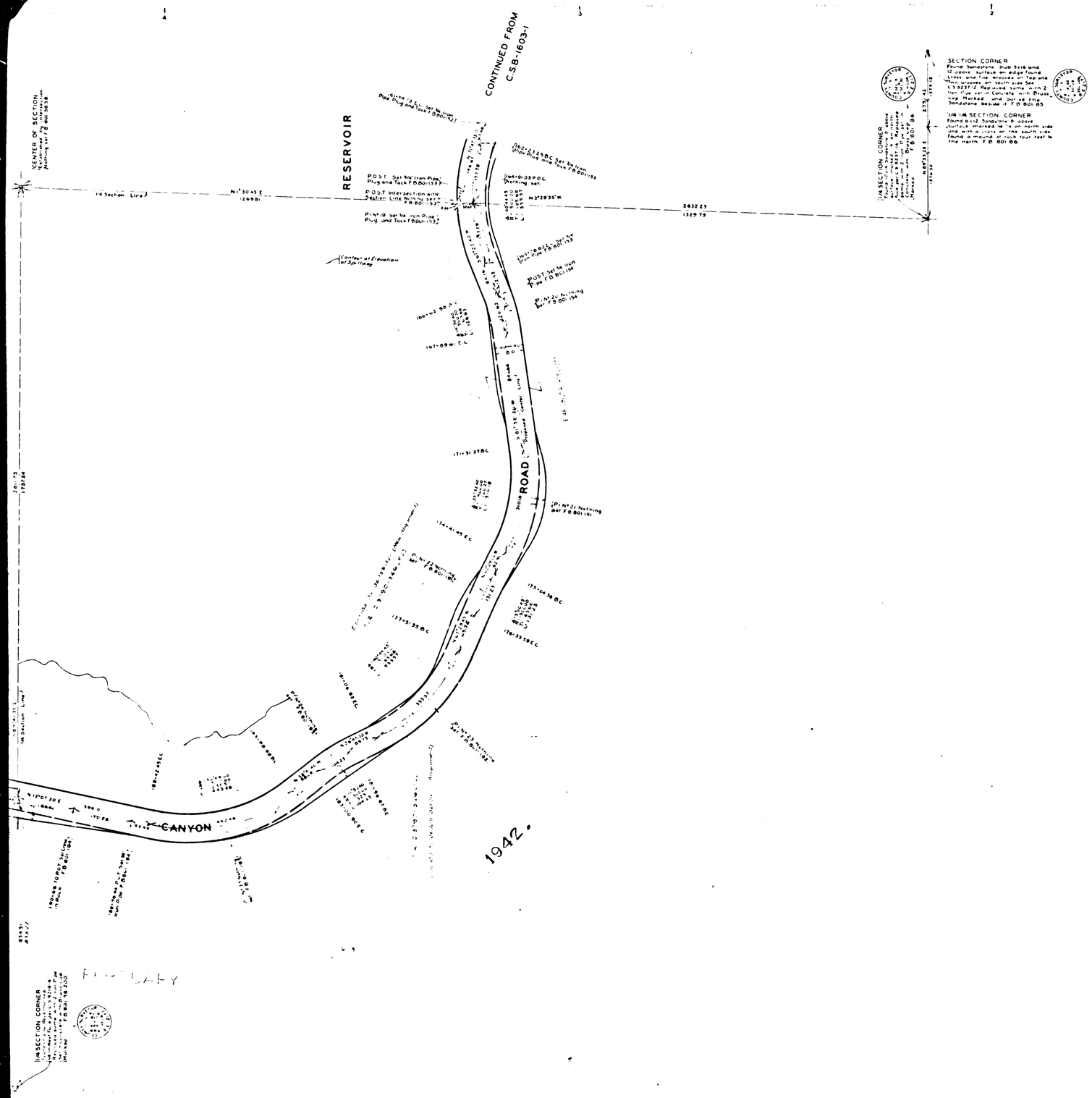

MAP OF

MALIBU CANYON ROAD

FROM

MALIBU ROAD - STATE HIGHWAY Nº 60-A

TO

MULHOLLAND HIGHWAY

COUNTY SURVEYORS MAP Nº B-1603

SHEET Nº 2 OF 2 SHEETS

SCALE - 1 INCH = 100 FT

JOB NUMBER 8268

ALFRED JONES COUNTY SURVEYOR

SURVEYED APRIL 1939 TO SEPTEMBER 1940

SURVEYED UNDER INSTRUCTIONS OF THE BOARD OF SUPERVISORS PER ORDER DATED MARCH 28 1939

BEARINGS ARE BASED ON TRUE BEARING AT STATION 0+00 PER TIE TO U.S.C.&G.S. TRIANGULATION SYSTEM

F.B. 801-7-228

FIELD WORK BY L.D. MOORE
T.J. STEVENSON
L.S. HAMMOND

OFFICE WORK BY H.M. HALL

CHECKED BY K.R. McPHERSON

FOR TOPOGRAPHY SEE C.S.B.-1610
FOR PLAN & PROFILE SEE C.S.P.-604

CSB-1603-2
A1 OF A5

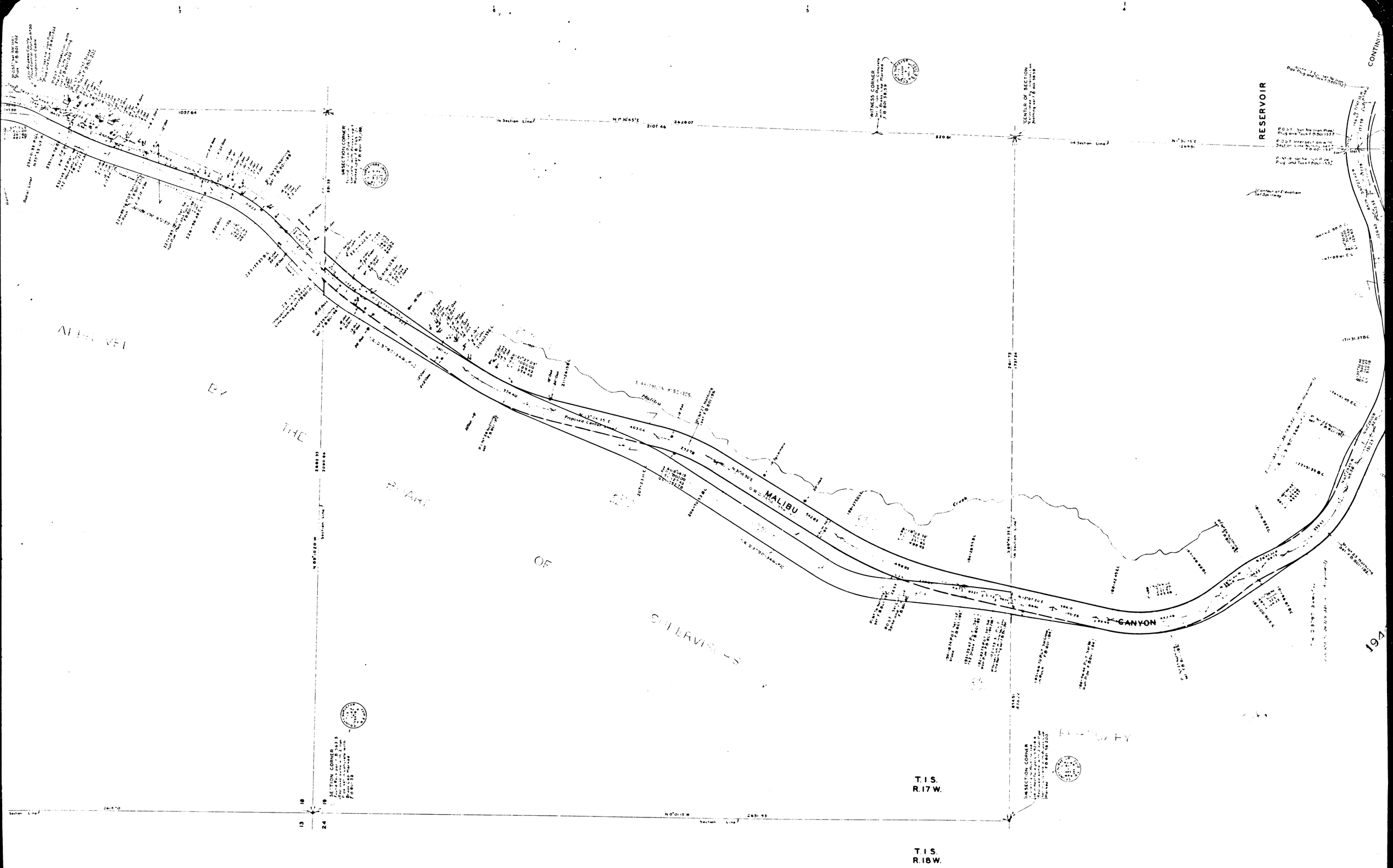

CSB-1603-2
A 2 OF A 5

THIS ALIGNMENT ESTABLISHED BY COUNTY ENGINEER FEBRUARY, 1970.

PARK

LAS VIRGENES ROAD

DOROTHY DRIVE

PIUMA ROAD C.S.B. 1439

CENTER OF SECTION

1/4 SECTION CORNER

1/4 SECTION CORNER

SECTION CORNER

O.R. 15903-287
C.S.B.-1439-1

HIGHWAY

BY

MASTER

PLAN

TAPIA

AMENDMENT

CSB-1603-2
A30FA5

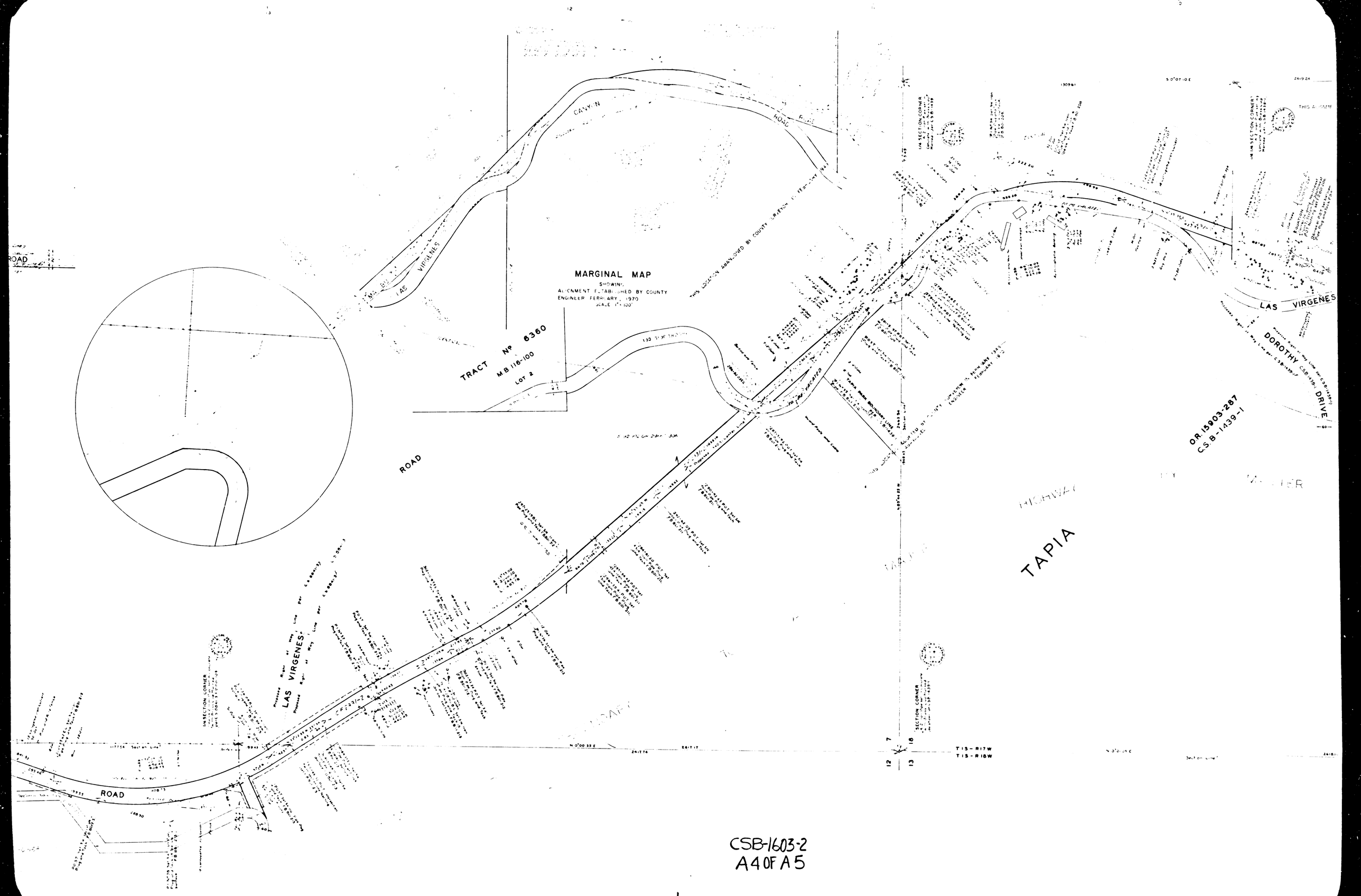
MARGINAL MAP
SHOWING
ALIGNMENT ESTABLISHED BY COUNTY
ENGINEER FEBRUARY, 1970
SCALE 1" = 100'
THIS LOCATION ABANDONED BY COUNTY ORDER IN FEBRUARY 1943
TRACT Nº 6360
M.B. 116-100
LOT 2
CANYON
ROAD
LAS VIRGENES
ROAD
LAS VIRGENES
DOROTHY DRIVE
O.R. 15903-287
C.S.B-1439-1
TAPIA
HIGHWAY
ROAD
T1S-R17W
T1S-R18W
CSB-1603-2
A4 OF A5

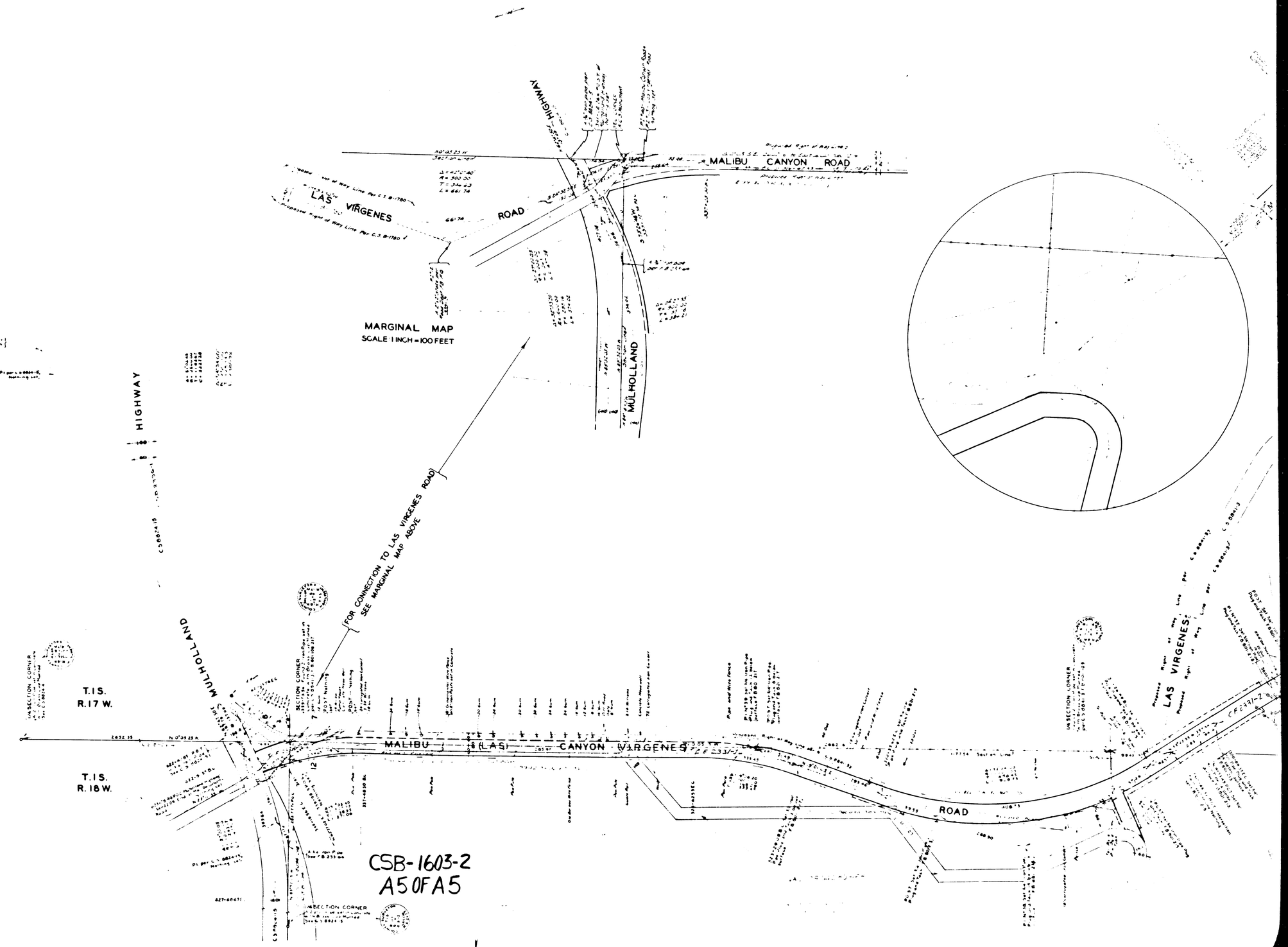

CSB-1603-2
A5 OF A5