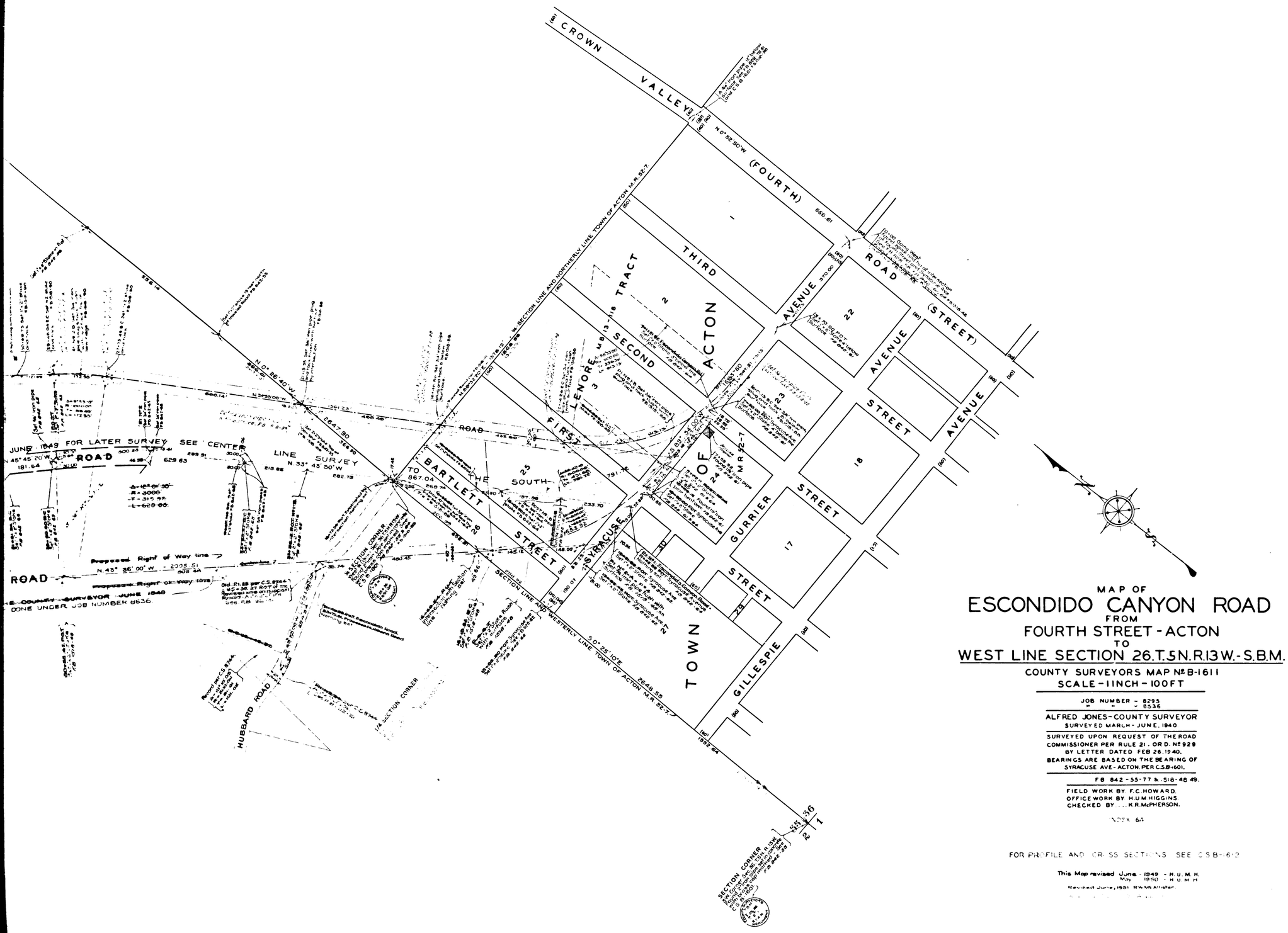

MAP OF

ESCONDIDO CANYON ROAD

FROM

FOURTH STREET - ACTON

TO

WEST LINE SECTION 26.T.5N.R.13W.-S.B.M.

COUNTY SURVEYORS MAP Nº B-1611

SCALE - 1 INCH - 100 FT

JOB NUMBER - 8293
" " - 8536

ALFRED JONES - COUNTY SURVEYOR
SURVEYED MARCH - JUNE, 1940

SURVEYED UPON REQUEST OF THE ROAD COMMISSIONER PER RULE 21, OR D. Nº 929 BY LETTER DATED FEB 26, 1940.
BEARINGS ARE BASED ON THE BEARING OF SYRACUSE AVE - ACTON, PER C.S.B-1601.

F.B. 842 - 55-77 & 518-48 49.

FIELD WORK BY F.C. HOWARD.
OFFICE WORK BY H.U.M. HIGGINS.
CHECKED BY ... K.R. McPHERSON.

INDEX 64

FOR PROFILE AND CROSS SECTIONS SEE C.S.B-1612

This Map revised June - 1949 - H.U.M.H.
May - 1950 - H.U.M.H.
Revised June, 1951 R.W. McAllister

CSB-1611
A1 OF A4

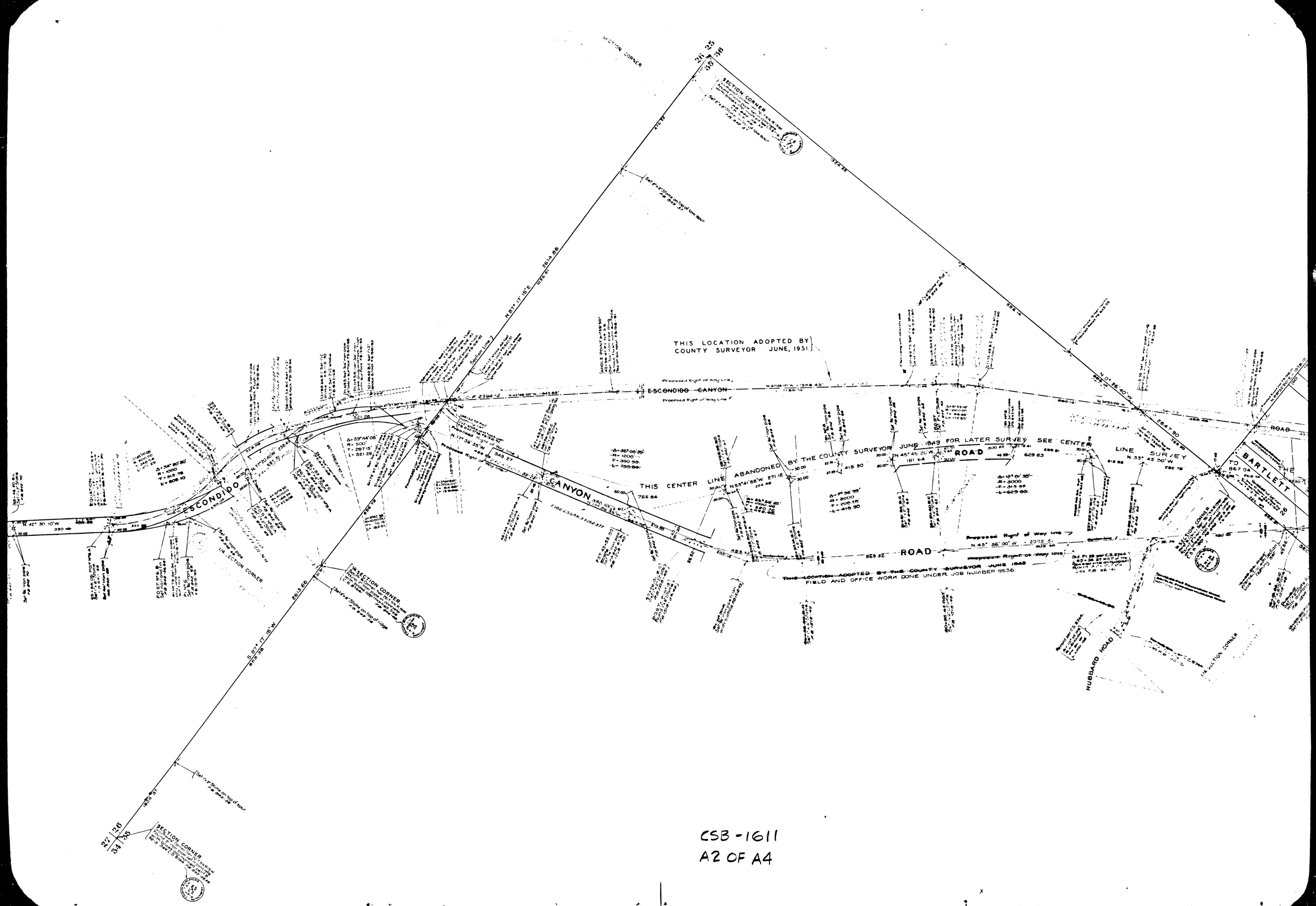

CSB-1611
A2 OF A4

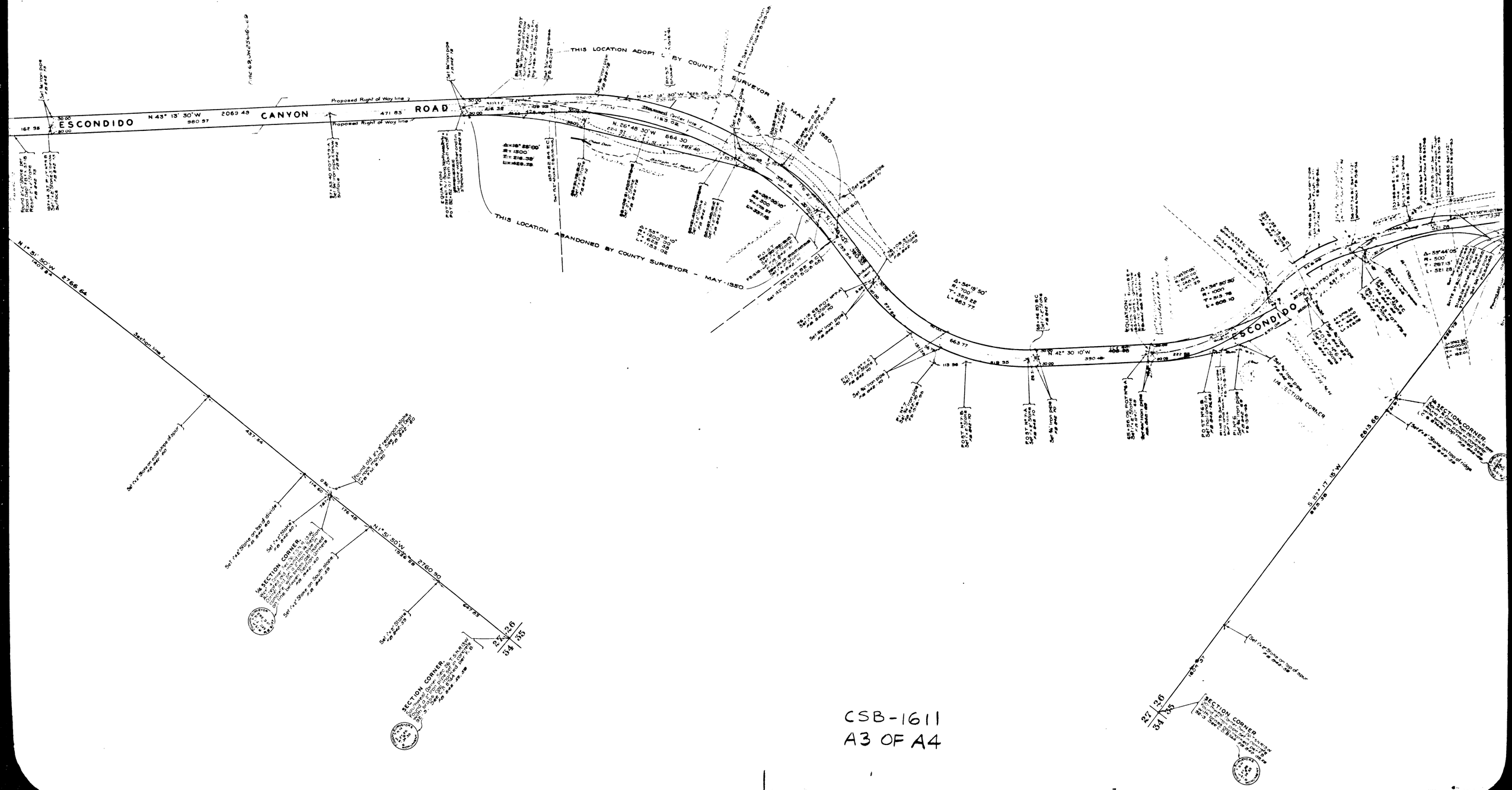

CSB-1611
A3 OF A4

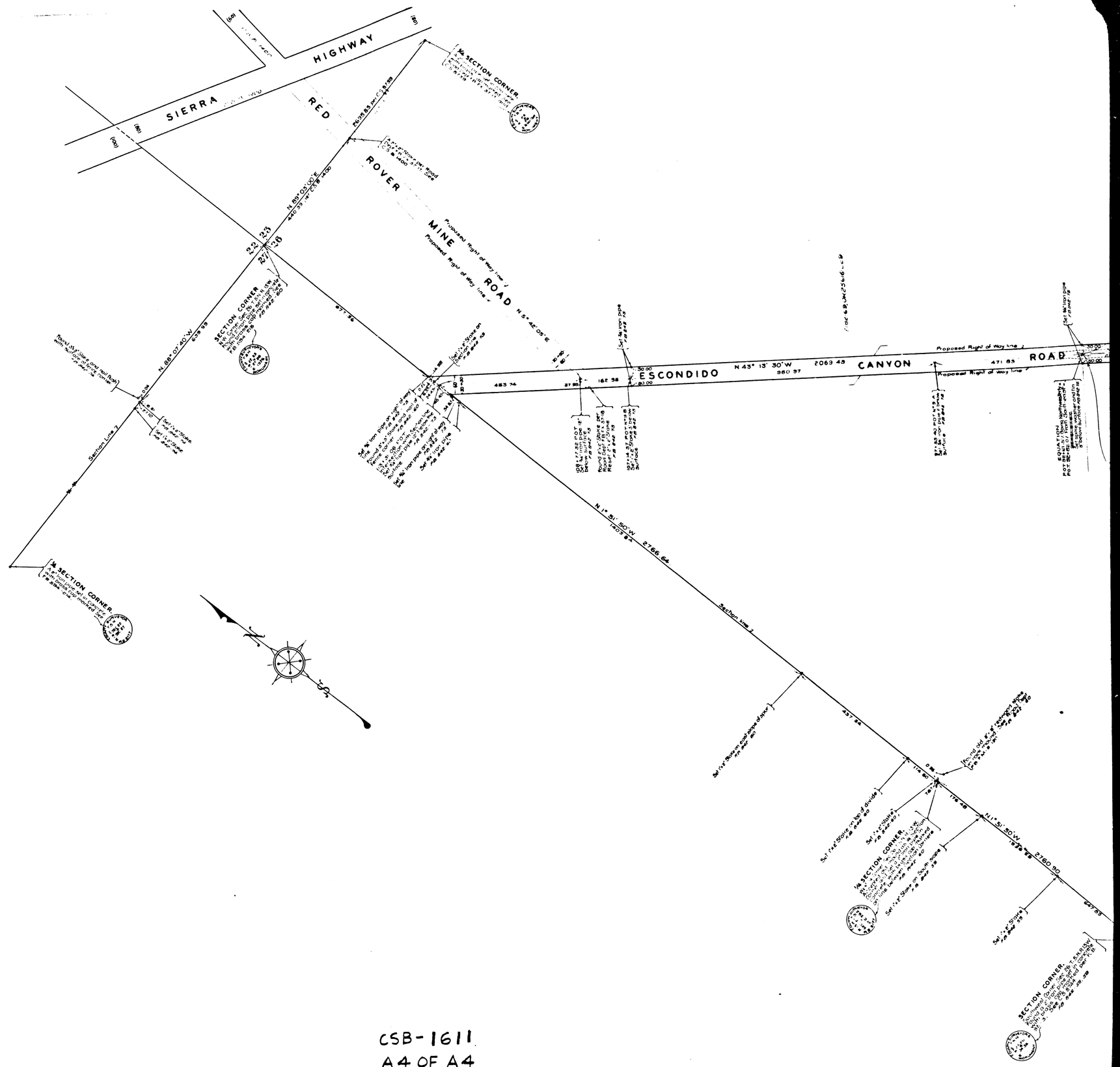

CSB-1611
A4 OF A4