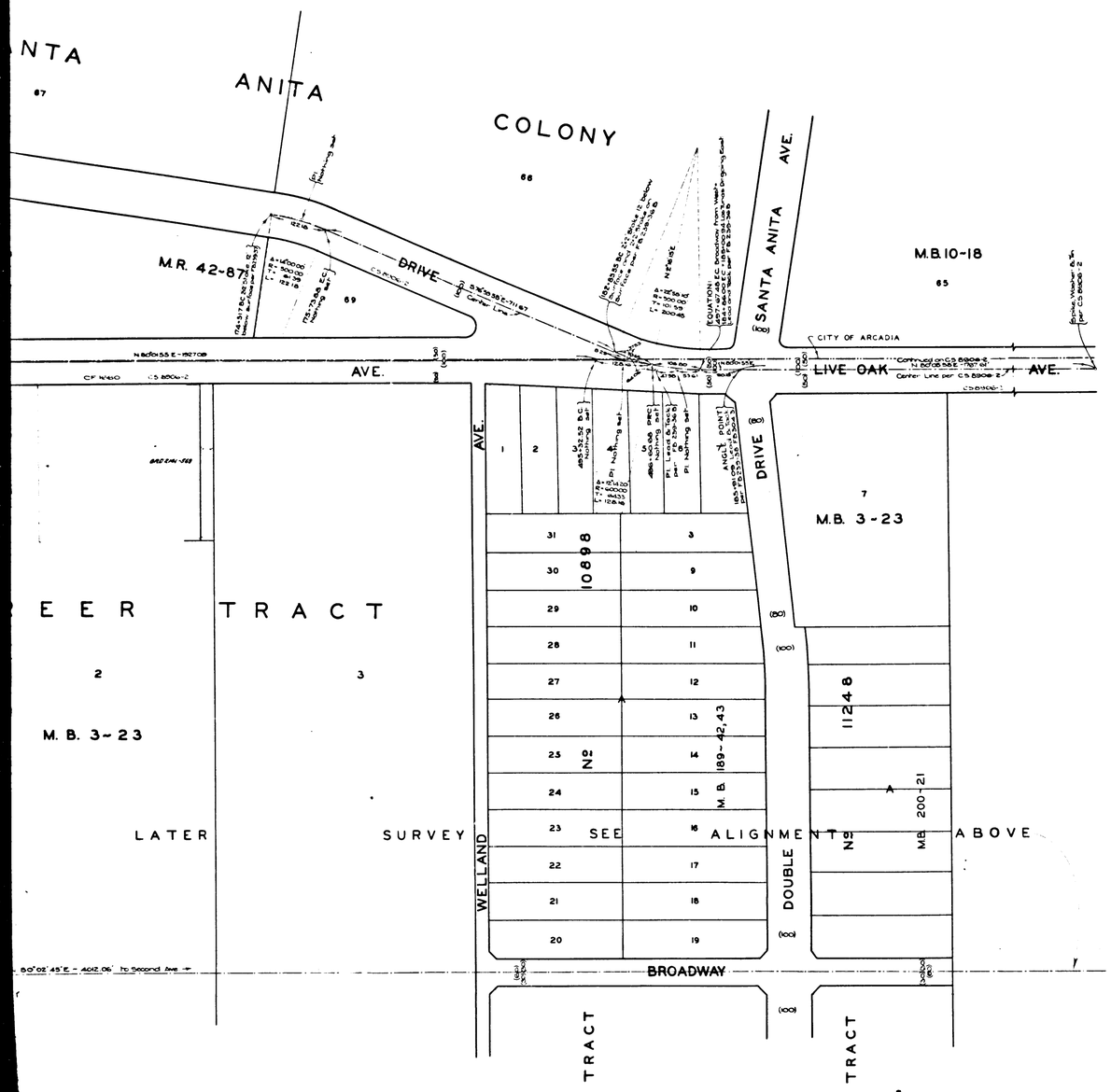

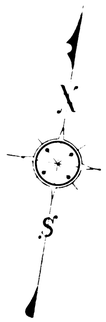

MAP OF

BROADWAY & LIVE OAK AVE.

FROM

SUNSET BLVD.

TO

EL MONTE AVE.

COUNTY SURVEYORS MAP Nº B-1616
SCALE: 1 INCH 100 FT.

JOB NUMBER 4082.

ALFRED JONES-COUNTY SURVEYOR
SURVEYED MAR.-NOV. 1927 & JAN. 1940

SURVEYED UNDER INSTRUCTIONS OF THE BOARD OF SUPERVISORS PER ORDER DATED AUGUST 30TH 1926.
BEARINGS ARE BASED ON THE BEARING OF PASA-HAMBRA BOULEVARD PER SOLAR OBSERVATION PER F.B. 266-50A.

F.B. 271-10A, 82-86C, 121-125, 165-181.

A. SVENSON
FIELD WORK BY L.A.M. GILLIVRAY
H.F. EVANS
M.U.M. HIGGINS
OFFICE WORK BY R.WM. ALLISTER
CHECKED BY..... A.A. ROESER

INDEX 45-44-46

Revised, July, 1946-J.D. Price.

CSB-1616
A1 OF A3

COUNTY SURVEYOR'S MAP Nº B-1616

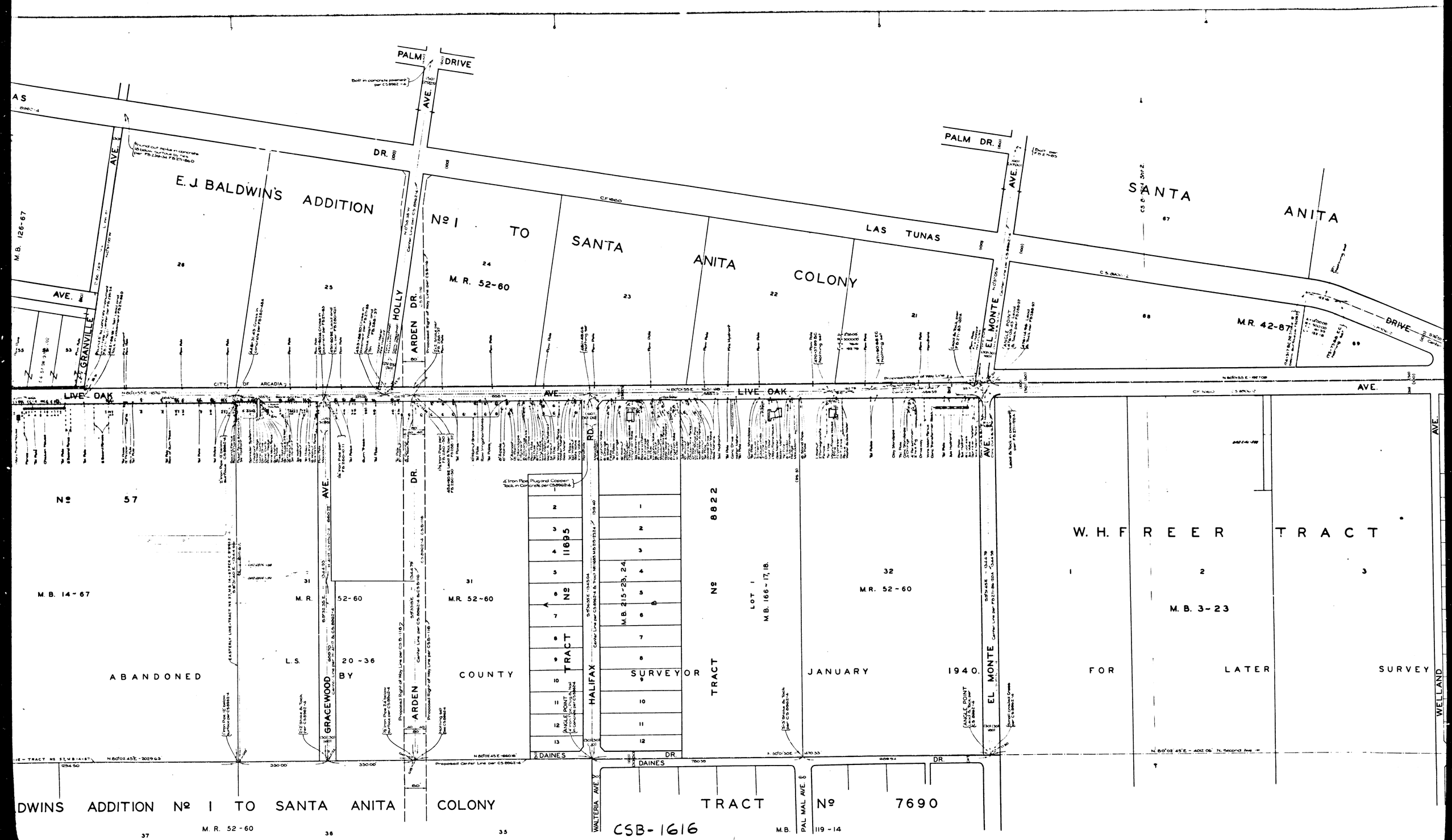
PALM DRIVE
AVE.
DR.
LAS TUNAS
PALM DR.
E. J. BALDWIN'S ADDITION Nº 1 TO SANTA ANITA COLONY
M. R. 52-60
SANTA ANITA
M.R. 42-87
DRIVE
GRANVILLE
HOLLY
ARDEN DR.
EL MONTE
LIVE OAK
CITY OF ARCADIA
Nº 57
M. B. 14-67
ABANDONED
L.S.
M. R. 52-60
20-36
BY
GRACEWOOD
ARDEN
COUNTY
M.R. 52-60
TRACT Nº 11695
HALIFAX
SURVEYOR
TRACT Nº 8822
LOT 1
M.B. 166-17, 18.
M.B. 215-23, 24.
32
M.R. 52-60
JANUARY
1940.
W. H. FREER TRACT
M. B. 3-23
FOR
LATER
SURVEY
WELLAND
DAINES
WALTERIA AVE.
PAL MAL AVE.
TRACT Nº 7690
M.B. 119-14
DWINS ADDITION Nº 1 TO SANTA ANITA COLONY
M. R. 52-60
CSB-1616
A2 OF A3

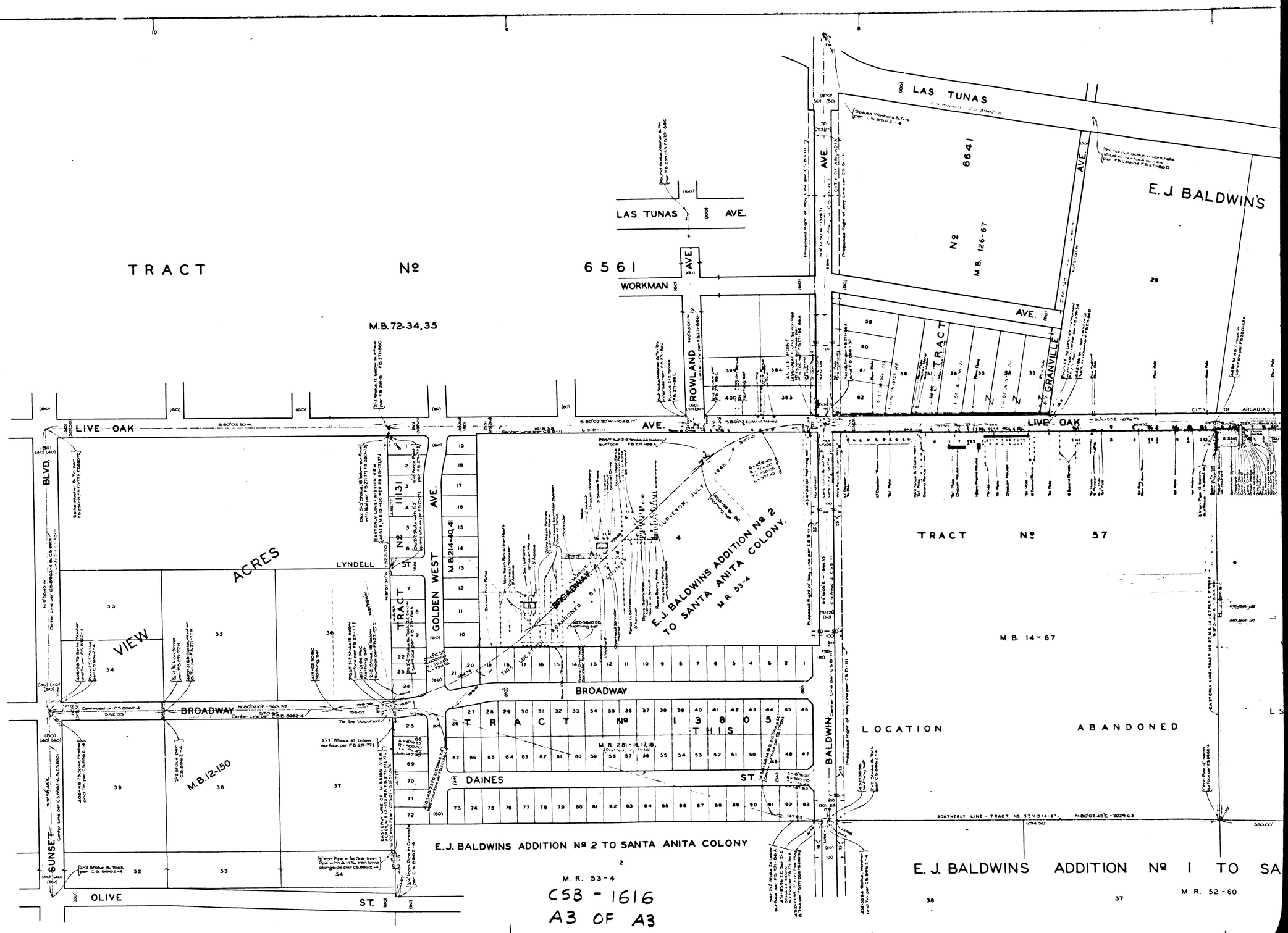

CSB - 1616
A3 OF A3