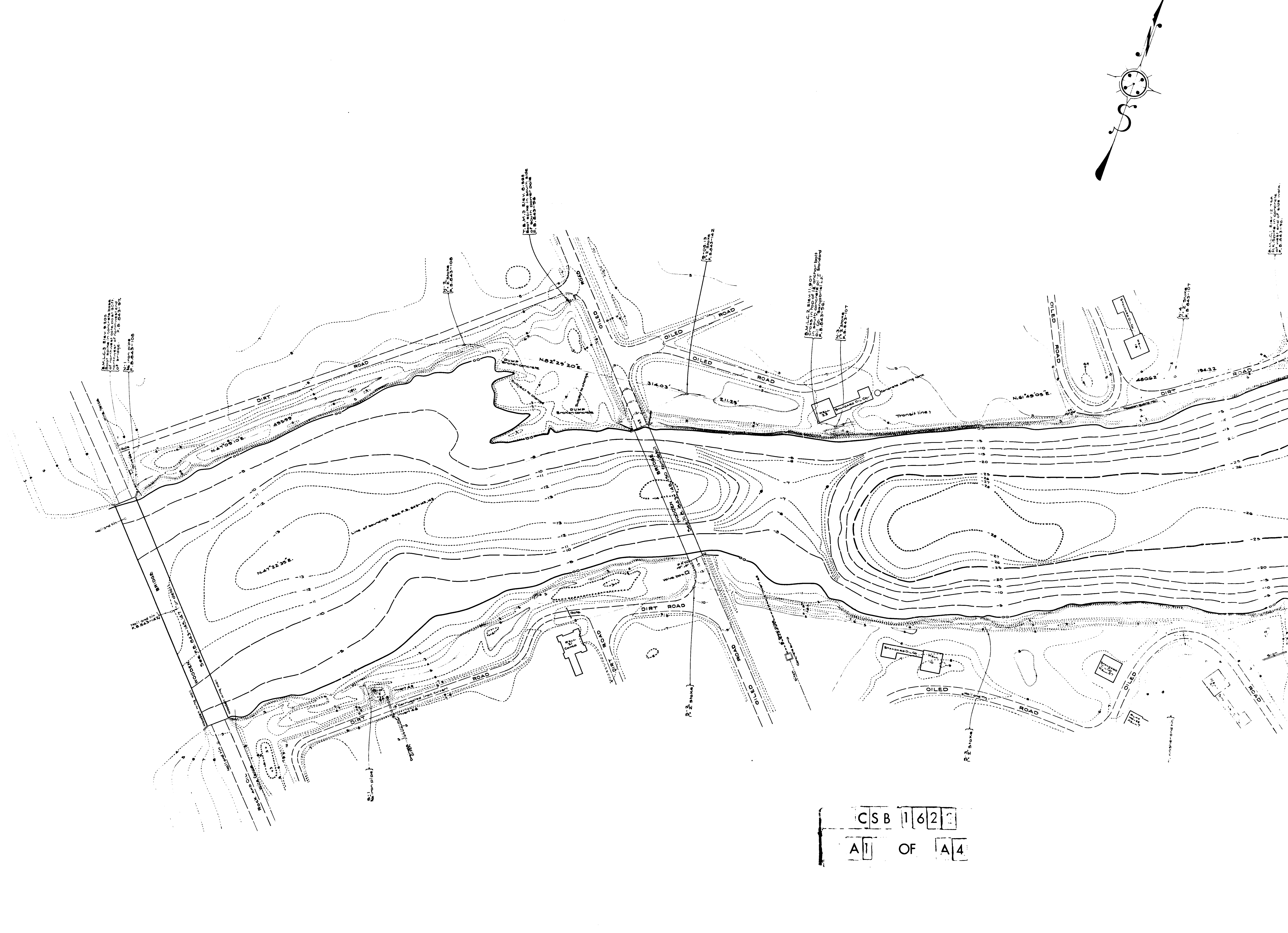

CSB 1622

A1 OF A4

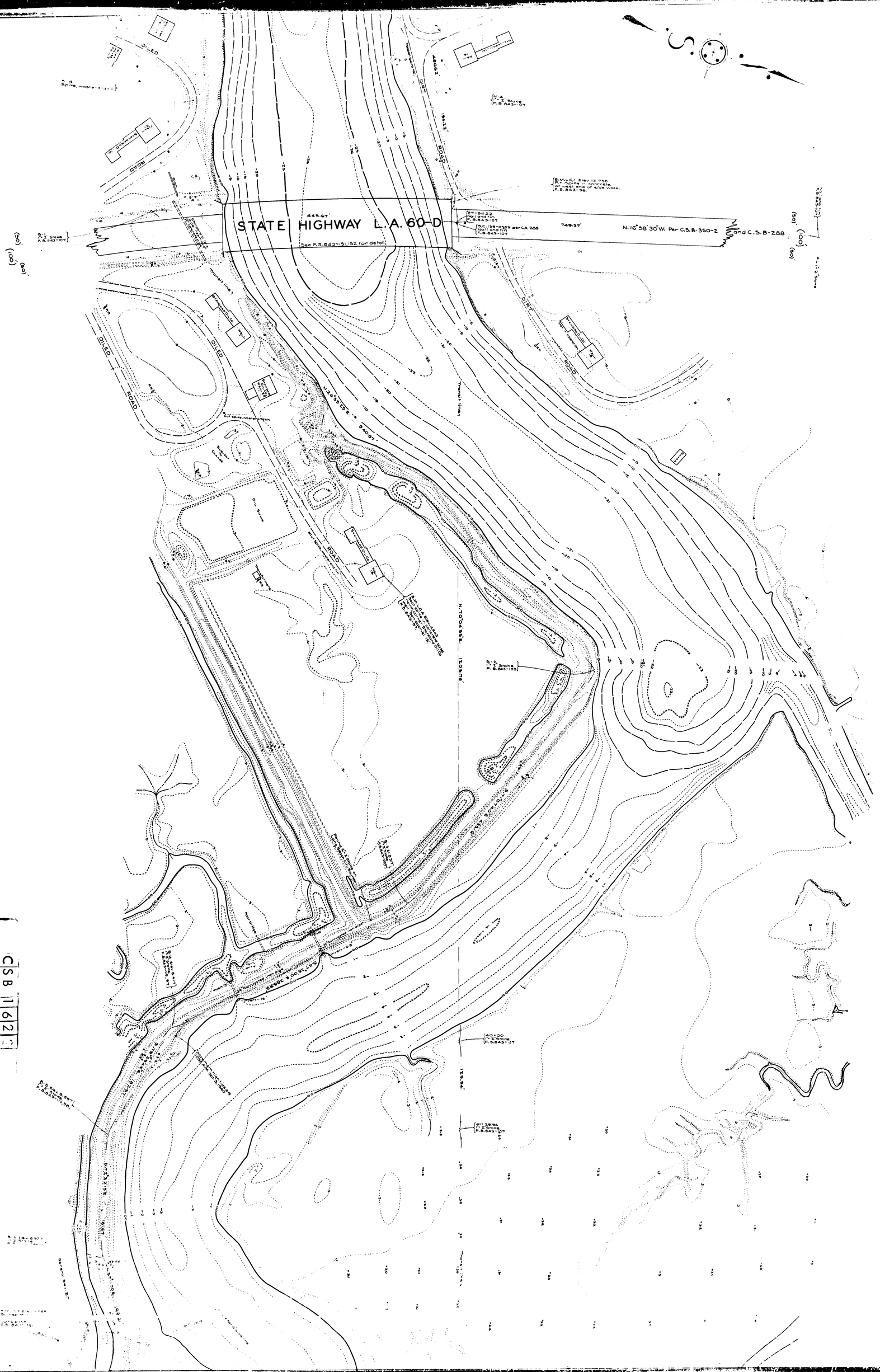

C.S.B. 1621

A2 OF A4

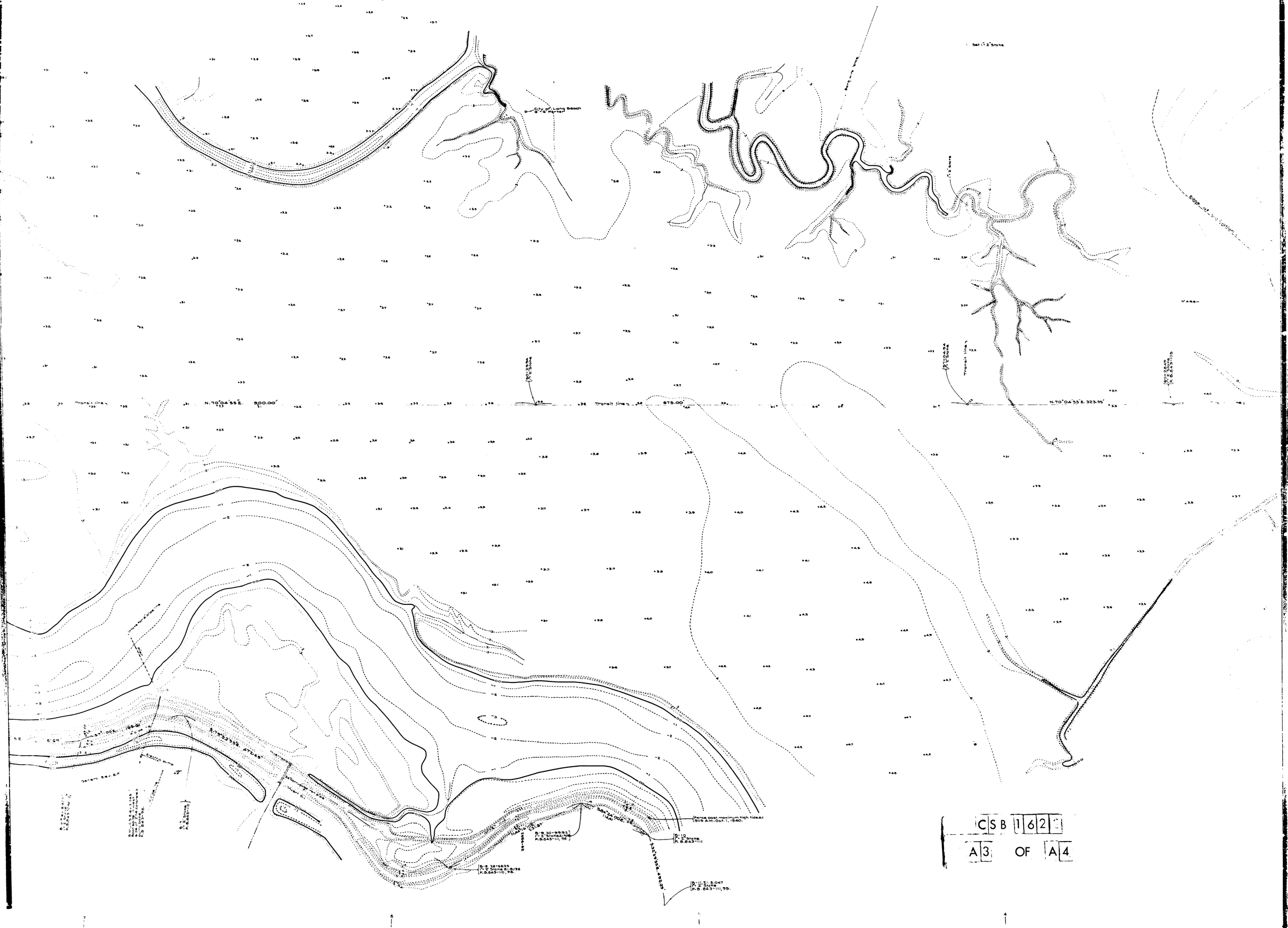

CSB 1621

A3 OF A4

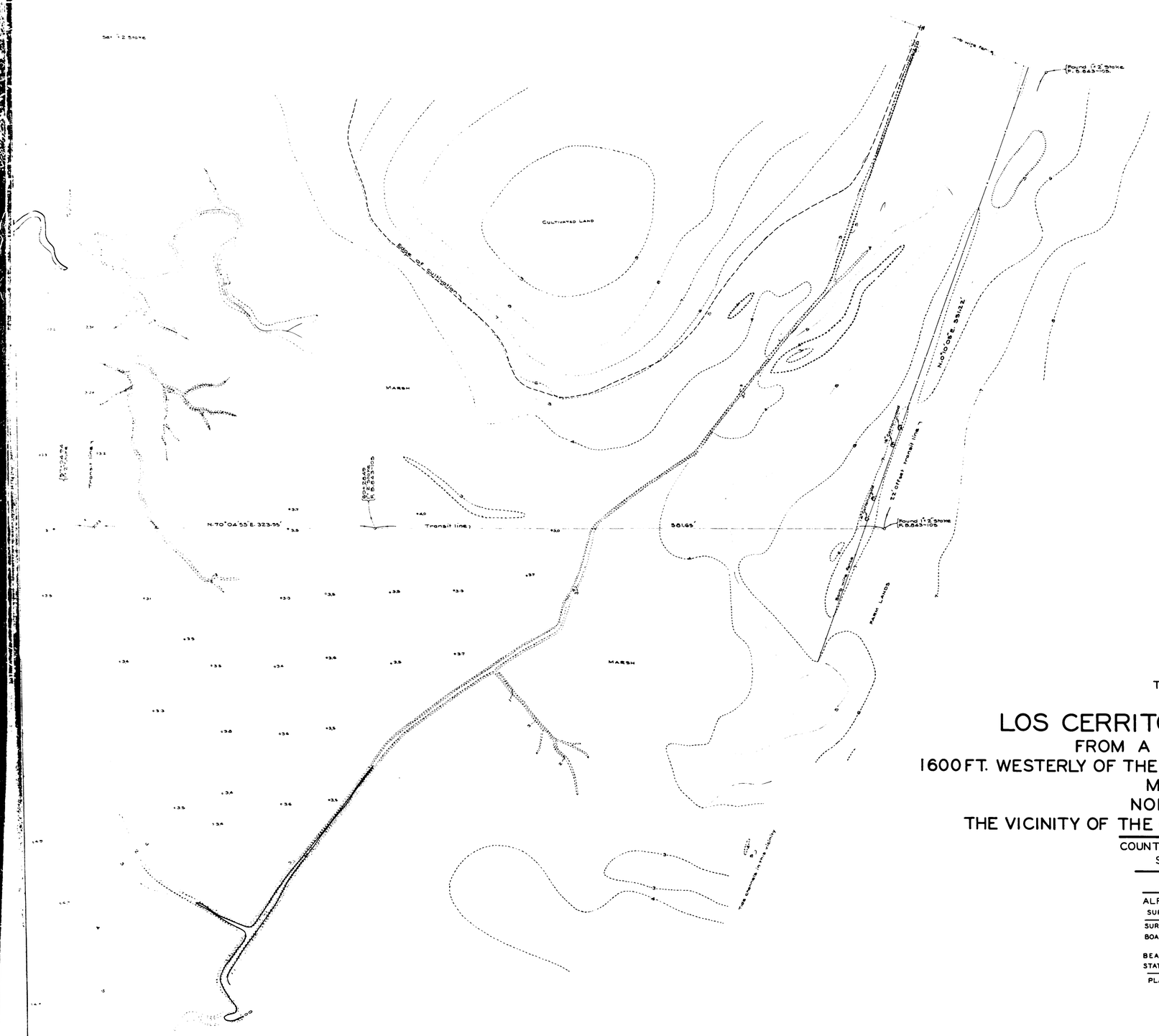

TOPOGRAPHIC MAP OF
THAT PORTION OF

LOS CERRITOS DRAINAGE DISTRICT

FROM A POINT APPROXIMATELY
1600 FT. WESTERLY OF THE STATE HIGHWAY, L.A.60-D, IN TRACT 1779
M. B. 22 - 26-27
NORTHEASTERLY TO
THE VICINITY OF THE CENTER OF SEC. 2 T.5 S., R.12 W., S.B.M.

COUNTY SURVEYORS MAP № B-1622
SCALE: 1 INCH = 40 FT.

JOB NUMBER 6341

ALFRED JONES-COUNTY SURVEYOR
SURVEYED AUGUST TO OCTOBER 1940

SURVEYED UNDER INSTRUCTIONS OF THE
BOARD OF SUPERVISORS PER ORDER DATED
MAY 16, 1939
BEARINGS ARE BASED ON THE BEARING OF
STATE HIGHWAY L.A. 60-D PER C.S.B-350-2

PLANE TABLE SHEETS E-180 TO E-187
F.B. 843-103-111

FIELD WORK BY	T.M. WALSH L. D. MOORE C.A. BENSON
OFFICE WORK BY	C.J. TERRY
CHECKED BY	L.K. FREEMAN

DATUM - MEAN SEA LEVEL
ELEVATIONS SHOWN HEREON ARE BASED ON THE
1934 ADJUSTMENT U.S.C.&G.S. B.M. F 168-1933 (U.S.2926)

CSB 1622

A4 OF A4