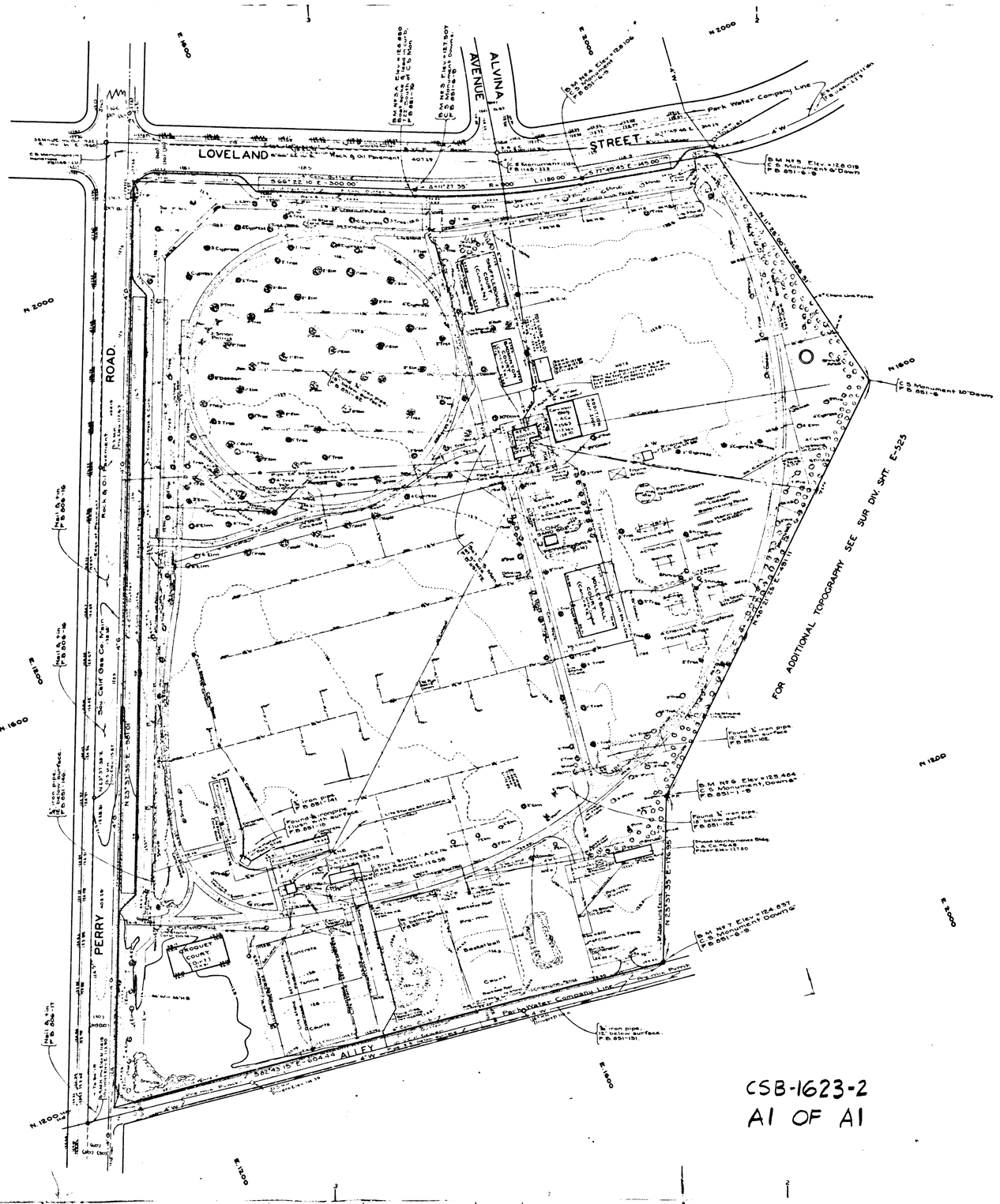

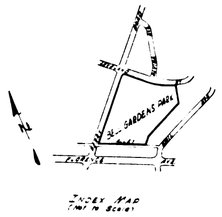

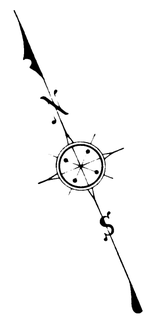

TOPOGRAPHIC MAP
OF
BELL GARDENS PARK
AT
PERRY ROAD AND LOVELAND STREET
(BEING A PORTION OF RANCHO SAN ANTONIO PER D.O.R. 16748-120)

COUNTY SURVEYORS MAP No B-1623
SHEET 2 OF 2 SHEETS
SCALE 1 INCH = 40 FT.

JOB NUMBER 5244

ALFRED JONES - COUNTY SURVEYOR
SURVEYED MAY 1945

SURVEYED UPON REQUEST OF THE CHIEF MECHANICAL ENGINEER UNDER SEC. 79 ORDINANCE 4099 BY LETTER DATED MARCH 20, 1945
BEARINGS ARE BASED ON THE BEARING OF PERRY ROAD AS SHOWN ON C.S.B-158-2.

PLANE TABLE SHEET E-120, E-120-A
F.B. 806-16-17 : F.B. 851-6-18, 62-76, 102 - 146, F.B. 1145

FIELD WORK BY. . . . . W. E. BRADEN

OFFICE WORK BY. . . . . J. A. LYON

CHECKED BY. . . . . M. D. DARLING

FOR BOUNDARY SURVEY AND ORIGINAL TOPOGRAPHY SEE C.S.B-1623-SHEET 1
FOR CALCULATION MAP AND GENERAL GRADING PLAN SEE C.S.B-1641

DATUM - MEAN SEA LEVEL
ELEVATIONS SHOWN HEREON ARE BASED UPON B.M. H87 (F.B. 728-76), THE DATUM OF WHICH WAS DETERMINED FROM U.S.C. & G.S. B.M. "D-33" (U.S. 37) BASED UPON THE U.S.C. & G.S. ADJUSTMENT OF 1934

Topography Revised under JN 005416 by T.M.P. 1-26-53

Topography Revised under JN 0054 16 by FDF 6-22-60

CSB-1623-2
A1 OF A1