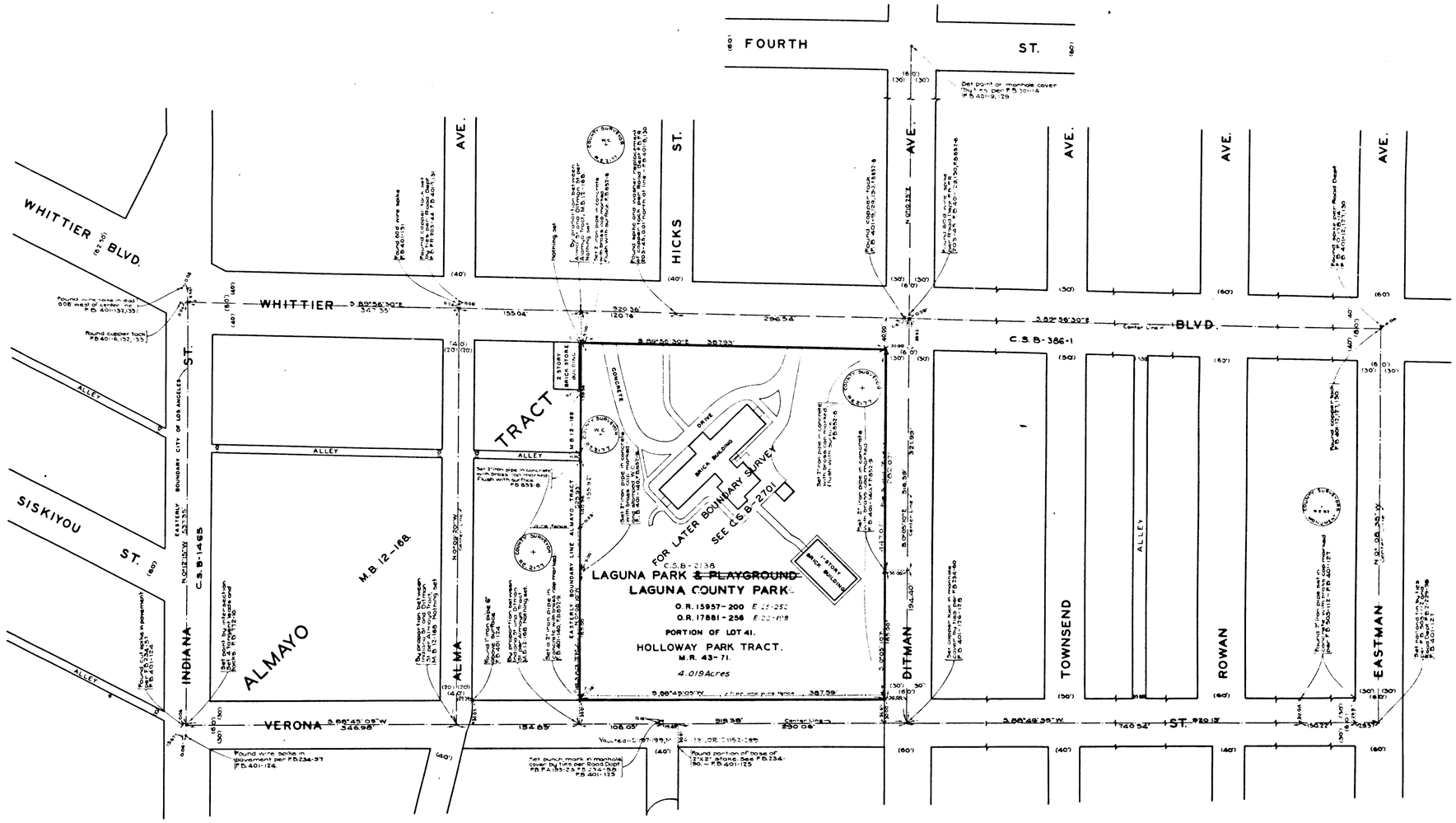

FOR LATER BOUNDARY SURVEY SEE C.S.B-2701

MAP OF

LAGUNA PARK ~~& PLAYGROUND~~

BEING

A PORTION OF HOLLOWAY PARK TRACT, M.R. 43-71.

COUNTY SURVEYORS MAP Nº B-1625

SCALE ~ 1 INCH = 50 FT.

JOB NUMBER 8258

ALFRED JONES ~ COUNTY SURVEYOR

SURVEYED - DECEMBER, 1938 - NOVEMBER, 1940

SURVEYED UPON REQUEST OF THE REGIONAL PLANNING COMMISSION PER RULE 21, ORDINANCE 929, BY LETTER DATED DECEMBER 5, 1938 & SEPTEMBER 10, 1940.
BEARINGS ARE BASED ON THE BEARING OF WHITTIER BOULEVARD PER C.S.B-386, SHEET 1.

F.B. 401-123-140 & F.B. 852-5-9.

FIELD WORK BY.....H. E. EVANS
T. M. WALSH
OFFICE WORK BY.....D. A. WHITE
CHECKED BY.....K. R. McPHERSON
A. A. ROESER

INDEX 7

KNOWN AS "LAGUNA COUNTY PARK" PRIOR TO JUNE 16, 1942

Acreage added 10-30-53 C.E.D.

Name changed to Laguna Park in E 15957, 197, M.R. Bk. 408-238

CSB-1625
A1 OF A2

COUNTY SURVEYOR'S MAP No B-1625

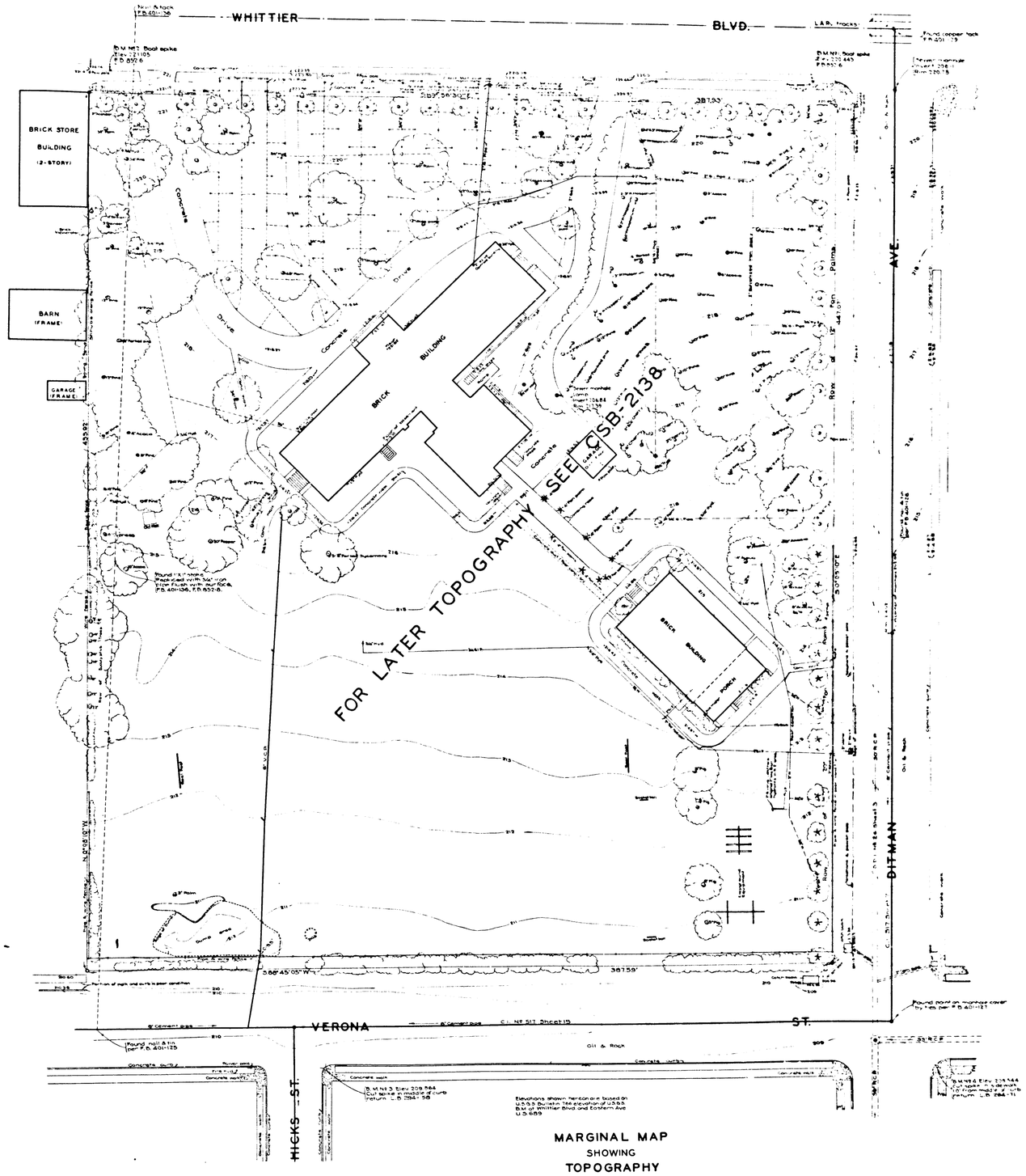

MARGINAL MAP
SHOWING
TOPOGRAPHY
SCALE: 1 INCH = 20 FT.

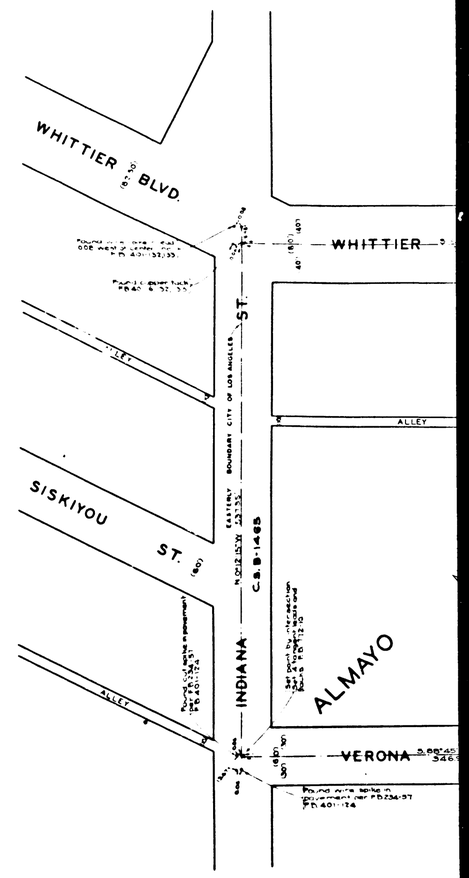

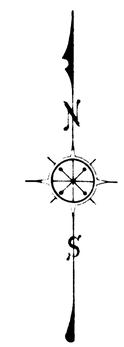

CSB-1625
A2 OF A2