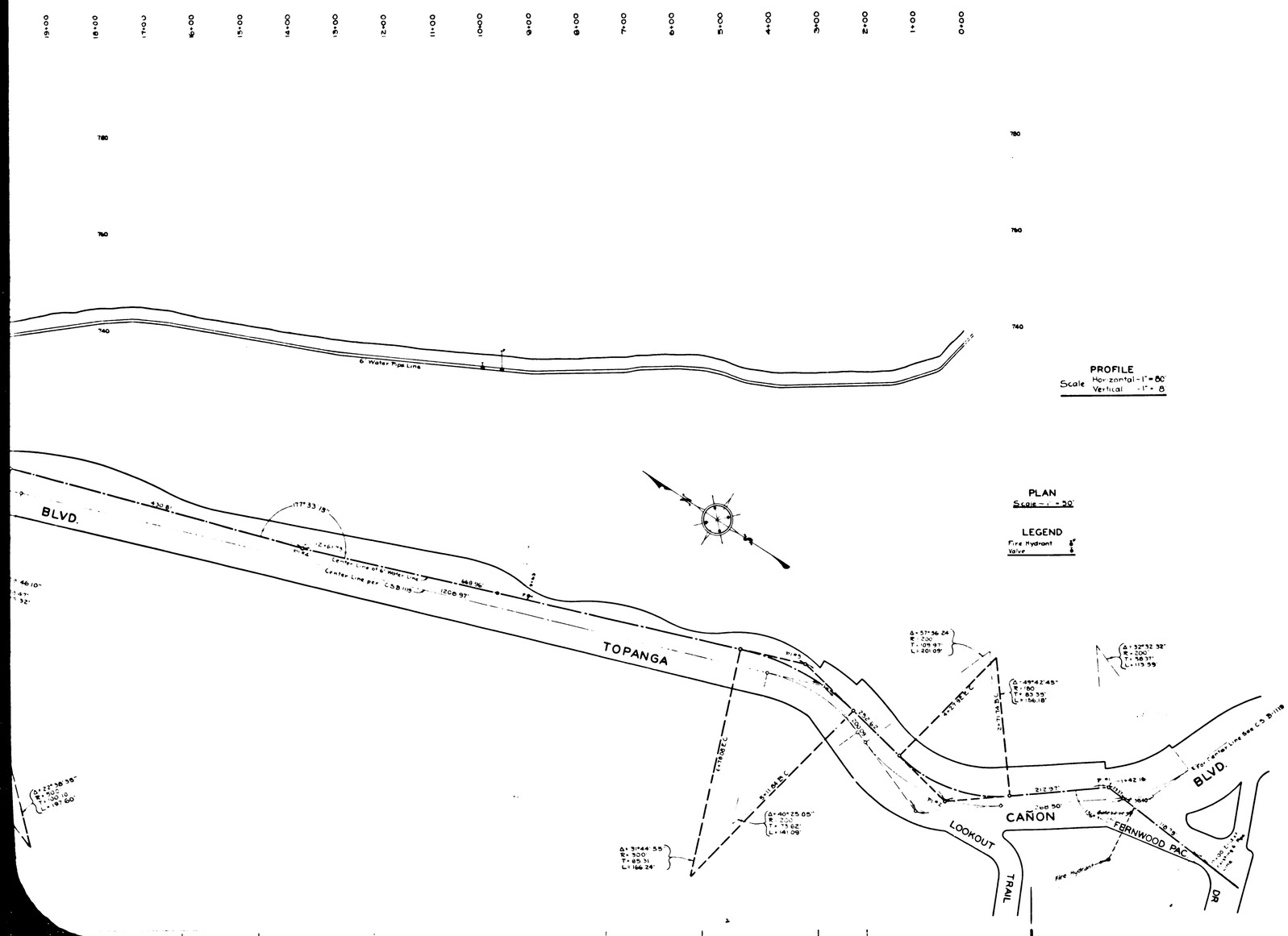

PLAN AND PROFILE OF

FIRE CISTERN SYSTEM PIPE LINE

FROM

FERNWOOD AND PACIFIC DRIVE

TO

CHENEY DRIVE

COUNTY SURVEYOR'S MAP Nº B-1626
SHEET NO. 1 OF 3 SHEETS
SCALES AS SHOWN

JOB NUMBER 5211

ALFRED JONES - COUNTY SURVEYOR
SURVEYED JUNE - NOVEMBER 1940

SURVEYED UPON REQUEST OF THE MECHANICAL DEPARTMENT PER RULE 21, ORDINANCE 929, BY LETTER DATED JUNE 12, 1940

F B 895 - 180-208

FIELD WORK BY L. S. HAMMOND
OFFICE WORK BY L. K. FREEMAN
CHECKED BY J. A. LYON

DATUM - MEAN SEA LEVEL
ELEVATIONS SHOWN HEREON ARE BASED ON 1929 U.S.C.&G.S. ADJUSTMENT OF U.S.G.S. B.M. "R 520A - 1925" (U.S. 1140)

NOTE: SHEETS 2 & 3 WERE ADDED TO THIS MAP OCTOBER 1947

CSB-1626-1
A1 OF A3

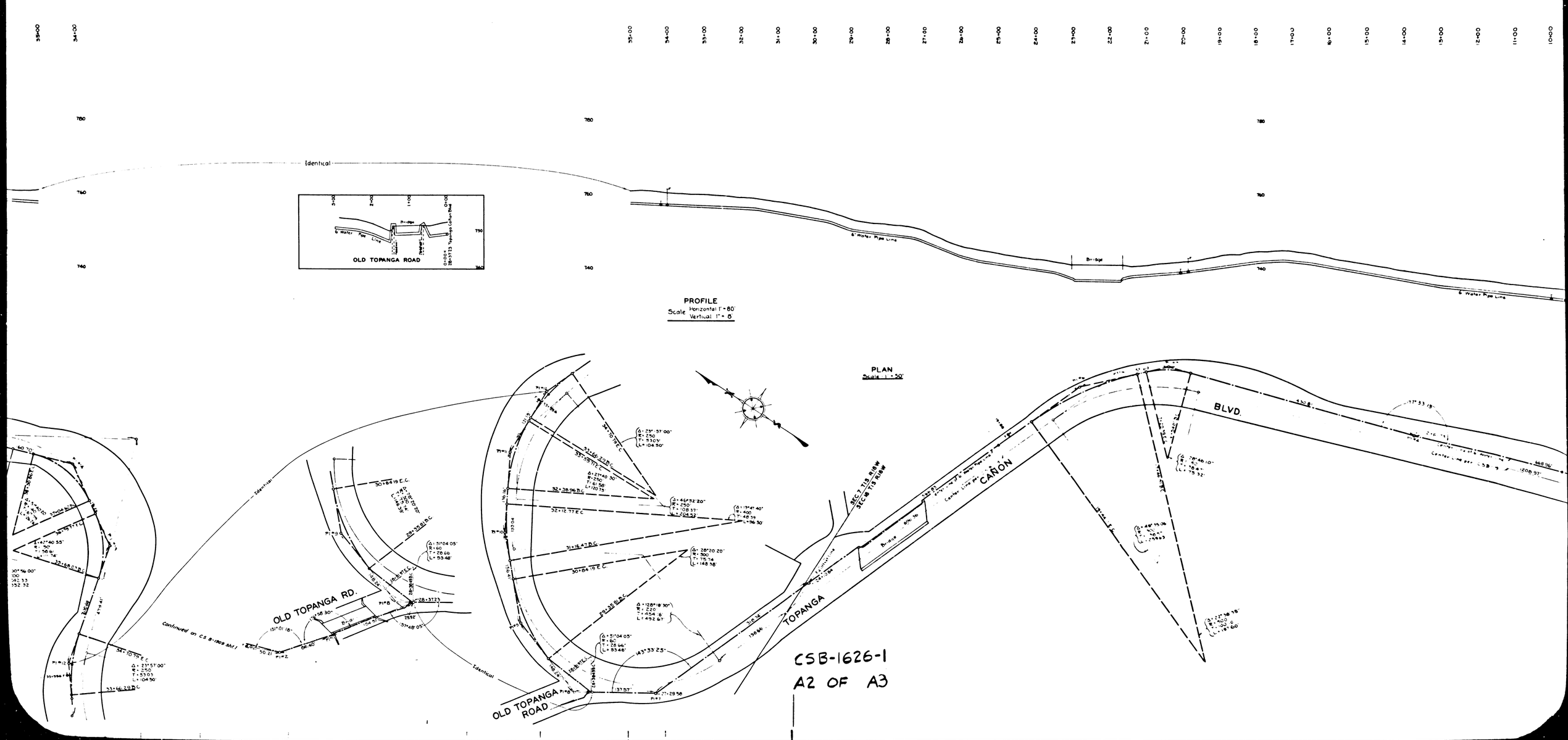

CSB-1626-1
A2 OF A3



PROFILE
Scale Horizontal 1" = 60'
Vertical 1" = 8'

PLAN
Scale 1" = 50'

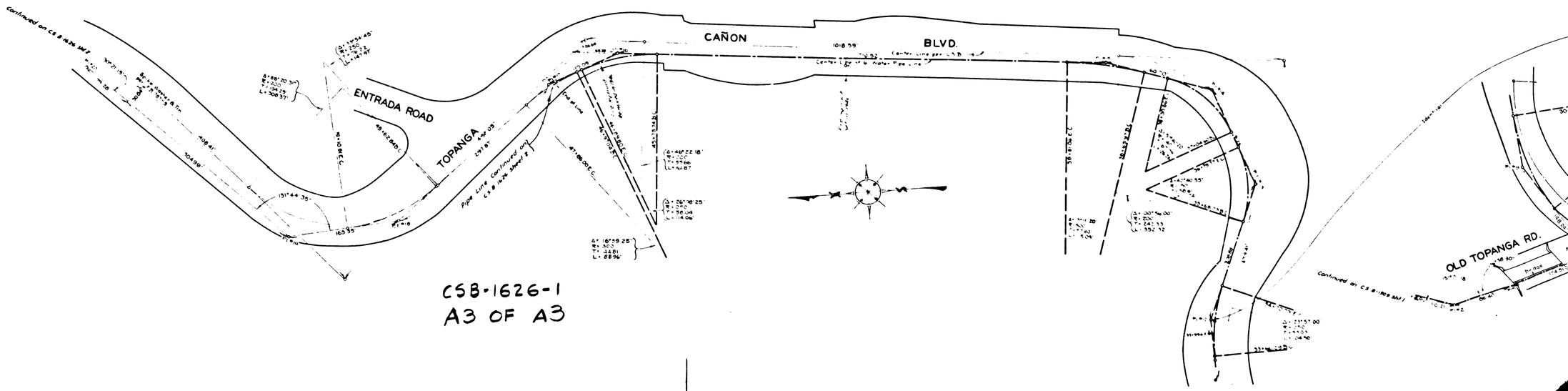

CSB-1626-1
A3 OF A3