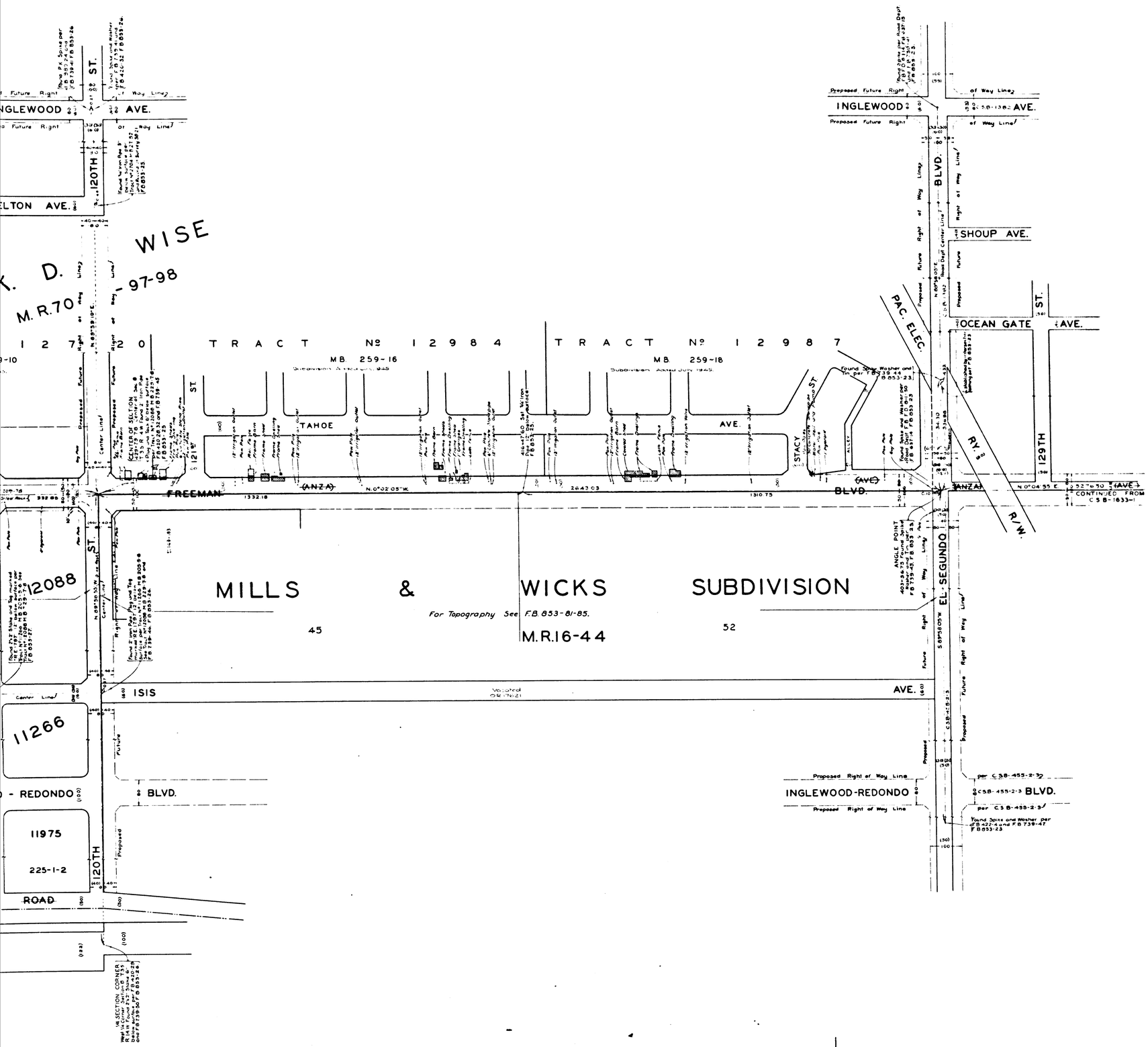

MAP OF

FREEMAN BOULEVARD

FROM

MANHATTAN BEACH BOULEVARD

TO

LA TIJERA BOULEVARD

COUNTY SURVEYORS MAP Nº B-1633

SHEET Nº 2 OF 3 SHEETS

SCALE - 1 INCH = 100 FT.

JOB NUMBER 8305

ALFRED JONES COUNTY SURVEYOR

SURVEYED NOV 1940 TO AUG 1941

SURVEYED ON REQUEST OF THE REGIONAL PLANNING COMMISSION PER RULE 21, ORDINANCE 929, BY LETTER DATED SEPT 26, 1940, AND AS AUTHORIZED BY THE BOARD OF SUPERVISORS IN THEIR ORDER OF JUNE 1, 1938

BEARINGS ARE BASED ON THE BEARING OF EL SEGUNDO BLVD PER C.S.B.-455-2.

F.B. 853-5-128

FIELD WORK BY L.D. MOORE
OFFICE WORK BY H.M. HALL
CHECKED BY A.A. ROESER

INDEX 24[illegible]

CSB-1633-2

A1 OF A3

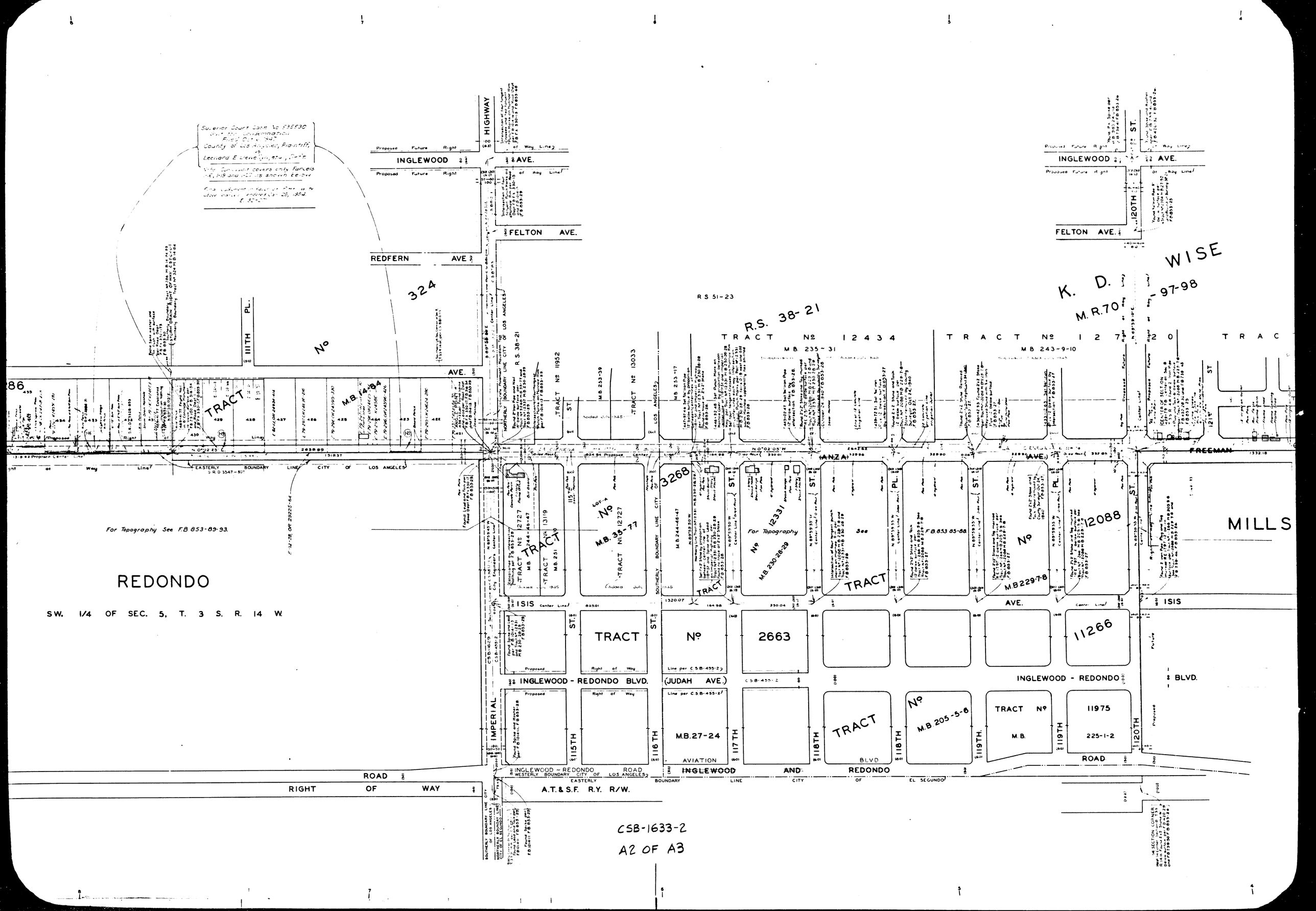

REDONDO
SW. 1/4 OF SEC. 5, T. 3 S. R. 14 W.
MILLS
K. D. WISE
M.R.70-97-98
R.S. 38-21
R S 51-23
TRACT Nº 12434
M.B. 235-31
TRACT Nº 12720
M.B. 243-9-10
TRACT Nº 12727
M.B. 35-77
TRACT Nº 12331
M.B. 230-28-29
TRACT Nº 12088
M.B. 229-7-8
TRACT Nº 2663
TRACT Nº 11975
225-1-2
TRACT Nº 11952
TRACT Nº 13033
TRACT Nº 13119
TRACT Nº 12727
M.B. 27-24
M.B. 205-5-6
INGLEWOOD AVE.
FELTON AVE.
REDFERN AVE.
HIGHWAY
111TH PL.
120TH ST.
ISIS AVE.
FREEMAN
ANZA AVE.
INGLEWOOD - REDONDO BLVD.
(JUDAH AVE.)
INGLEWOOD - REDONDO ROAD
INGLEWOOD AND REDONDO BLVD.
AVIATION
IMPERIAL
115TH
116TH
117TH
118TH
119TH
120TH
ROAD
RIGHT OF WAY
A.T.&S.F. R.Y. R/W.
EASTERLY BOUNDARY LINE CITY OF LOS ANGELES
WESTERLY BOUNDARY CITY OF LOS ANGELES
EASTERLY BOUNDARY LINE CITY OF EL SEGUNDO
For Topography See F.B. 853-89-93.
For Topography
See
CSB-1633-2
A2 OF A3

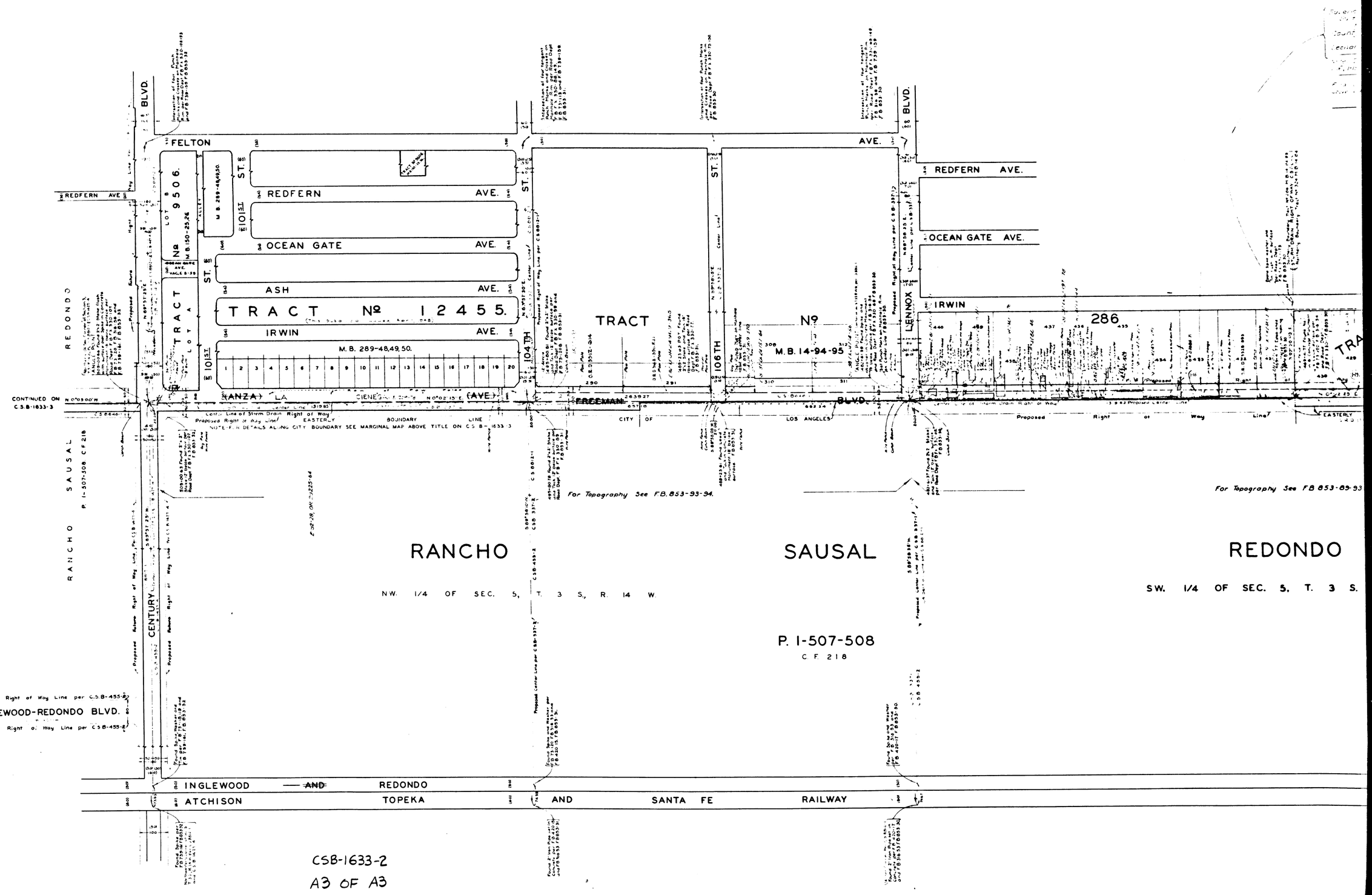

CSB-1633-2
A3 OF A3