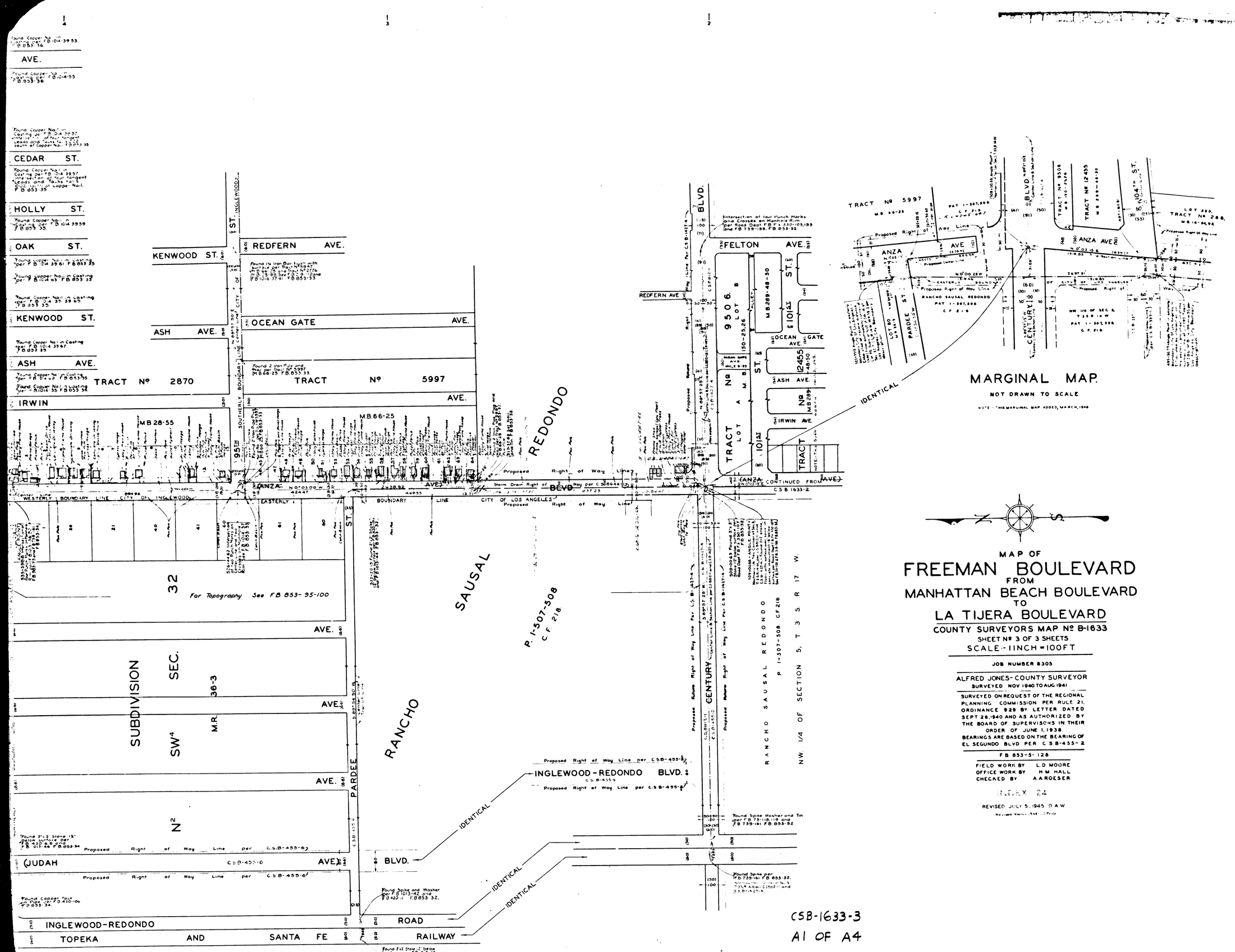

MAP OF

FREEMAN BOULEVARD

FROM

MANHATTAN BEACH BOULEVARD

TO

LA TIJERA BOULEVARD

COUNTY SURVEYORS MAP Nº B-1633

SHEET Nº 3 OF 3 SHEETS

SCALE:- 1 INCH = 100 FT

JOB NUMBER 8305

ALFRED JONES- COUNTY SURVEYOR

SURVEYED NOV 1940 TO AUG 1941

SURVEYED ON REQUEST OF THE REGIONAL PLANNING COMMISSION PER RULE 21, ORDINANCE 929 BY LETTER DATED SEPT 26, 1940 AND AS AUTHORIZED BY THE BOARD OF SUPERVISORS IN THEIR ORDER OF JUNE 1, 1938.

BEARINGS ARE BASED ON THE BEARING OF EL SEGUNDO BLVD PER C.S.B.-455-2

F.B. 853-5-128

FIELD WORK BY	L.D. MOORE
OFFICE WORK BY	H.M. HALL
CHECKED BY	A.A. ROESER

INDEX 24

REVISED JULY 5, 1945 D.A.W.

CSB-1633-3

A1 OF A4

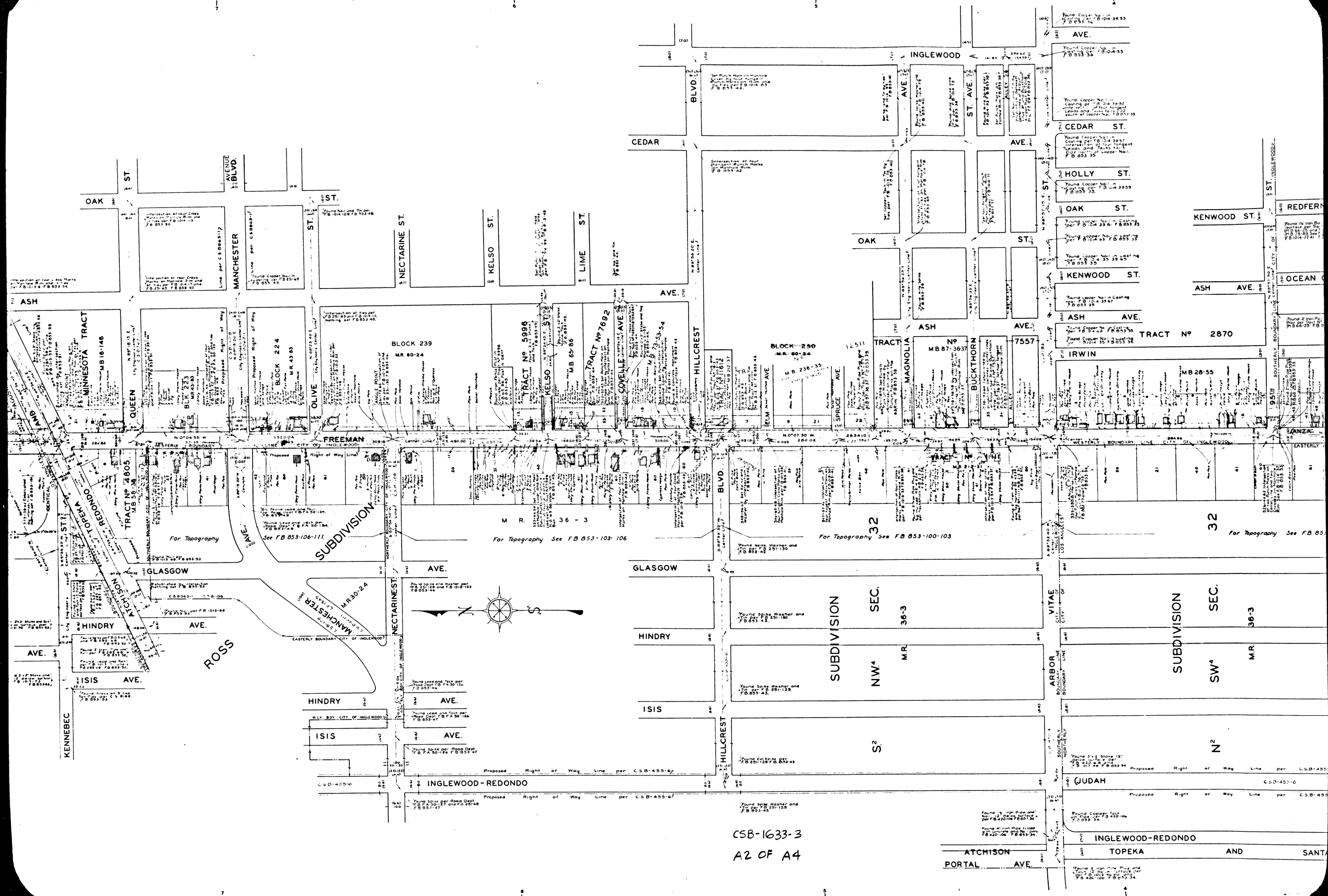
OAK ST.
ASH
MANCHESTER
NECTARINE ST.
KELSO ST.
LIME ST.
CEDAR
INGLEWOOD
HILLCREST
BLVD.
AVE.
ST.
CEDAR ST.
HOLLY ST.
OAK ST.
KENWOOD ST.
ASH AVE.
IRWIN
TRACT Nº 2870
TRACT Nº 7692
TRACT Nº 5996
TRACT Nº 4805
MB 16-146
MINNESOTA TRACT
BLOCK 224
BLOCK 239
BLOCK 250
MB 28-55
MB 87-3637
QUEEN
OLIVE
KELSO
COVELLE
MAGNOLIA
BUCKTHORN
SPRUCE
ELM
REDFERN
OCEAN
95TH
FREEMAN
ANZA
WESTERLY BOUNDARY LINE CITY OF INGLEWOOD
EASTERLY
ATCHISON, TOPEKA AND SANTA FE
SUBDIVISION
For Topography See FB 853-103-106
For Topography See FB 853-100-103
GLASGOW
HINDRY
ISIS
ROSS
KENNEBEC
MANCHESTER
EASTERLY BOUNDARY CITY OF INGLEWOOD
VITAE
ARBOR
SUBDIVISION SEC. 32 M.R. 36-3
N.W.¼
S.W.¼
S½
N½
INGLEWOOD-REDONDO
JUDAH
TOPEKA AND SANTA
ATCHISON
PORTAL AVE.
Proposed Right of Way Line per C.S.B-455-6
CSB-1633-3
A2 OF A4

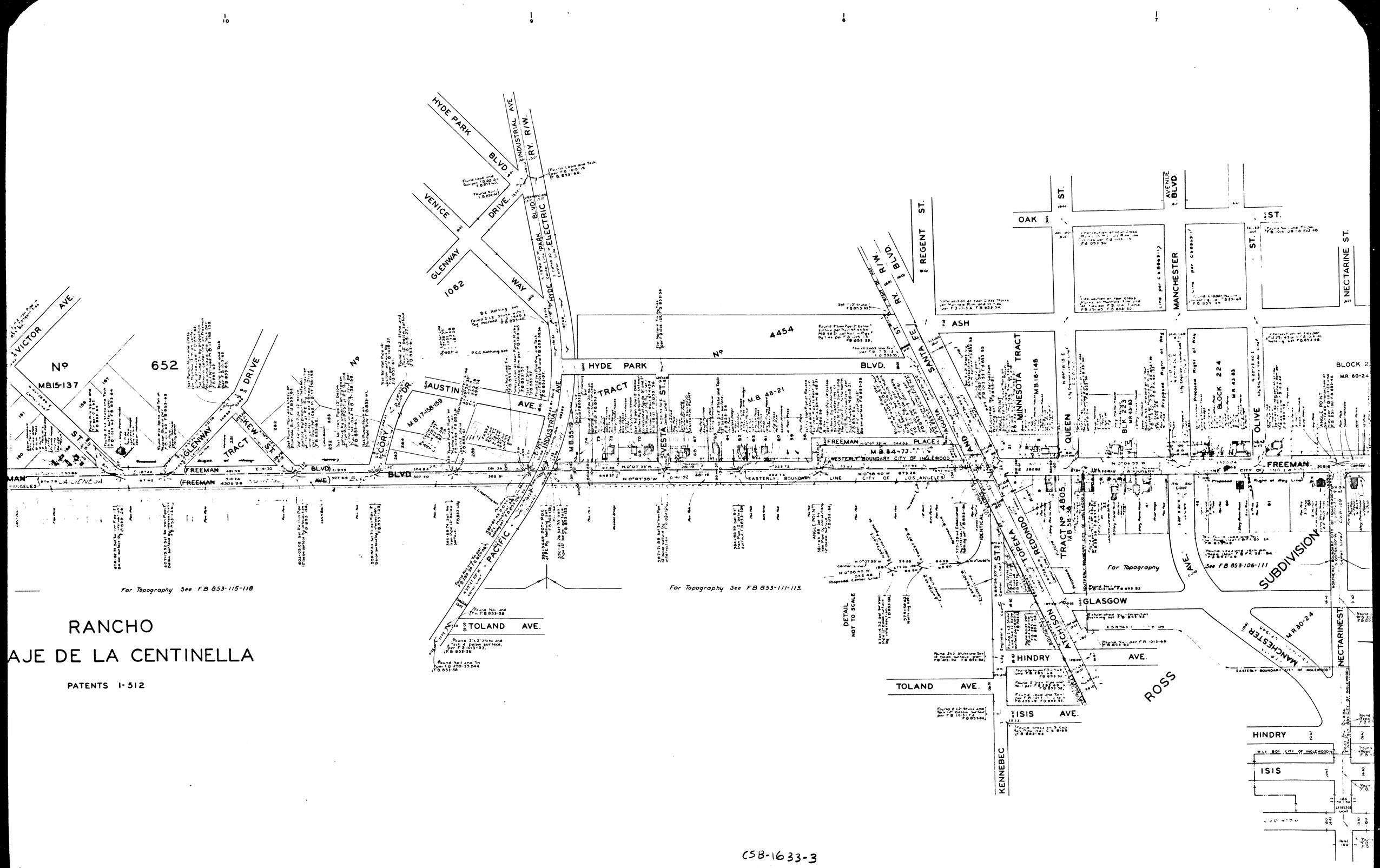

CSB-1633-3
A3 OF A4

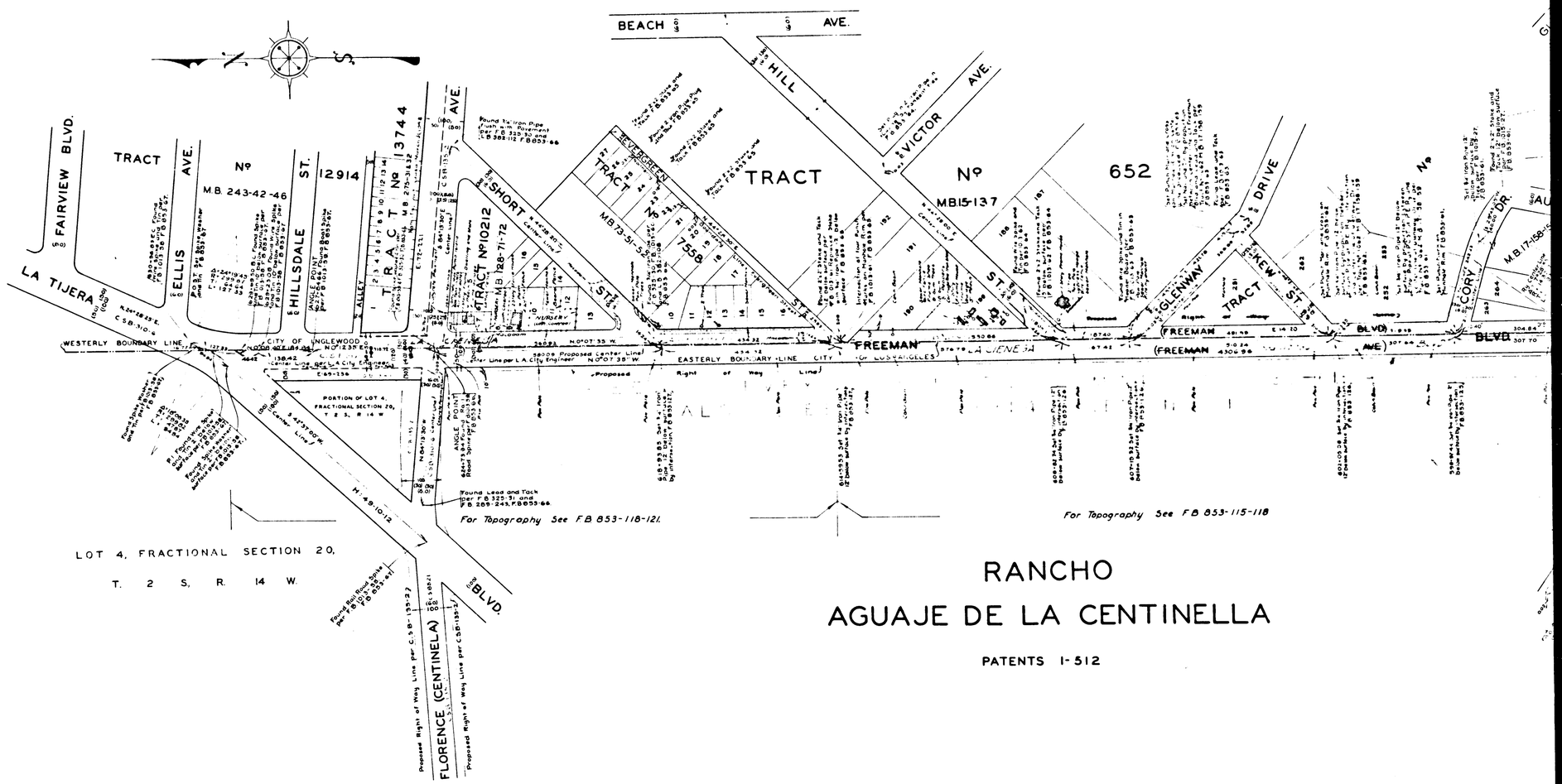

CSB-1633-3
A4 OF A4