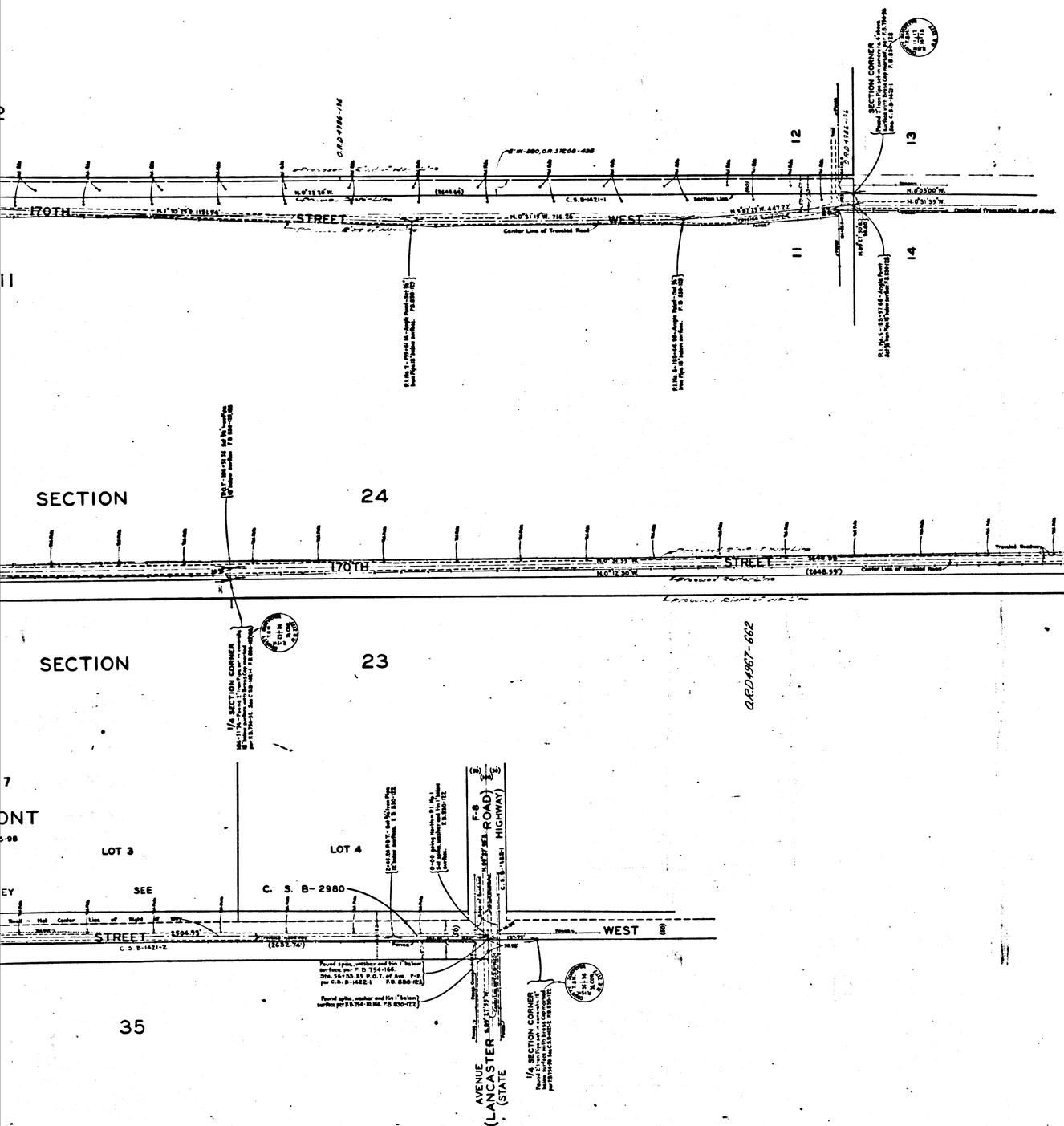

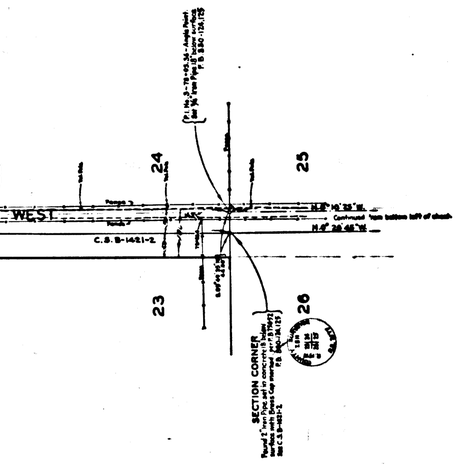

MAP OF

170TH STREET WEST

FROM

AVENUE F-8

TO

KERN COUNTY BOUNDARY

COUNTY SURVEYORS MAP Nº B-1634

SCALE-1 INCH=100 FT.

JOB NUMBER 8302

ALFRED JONES~COUNTY SURVEYOR

SURVEYED DECEMBER, 1940

SURVEYED AT THE VERBAL REQUEST OF THE COUNTY ROAD COMMISSIONER UNDER RULE 21, ORD. Nº 929, FOR THE PURPOSE OF FIXING A CENTER LINE OF THE PRESENT TRAVELED ROAD.

BEARINGS ARE BASED ON THE BEARING OF THE NORTH LINE OF THE N. W. 1/4 OF SEC. 1, T. 8 N., R. 15 W., AS SHOWN ON C.S. B-1421-1

F. B. 830-121 TO 146

FIELD WORK BY.... E. A. ROSECRANS
OFFICE WORK BY.. K. R. MC PHERSON
A. E. TIMMONS
CHECKED BY..... K. R. MC PHERSON
INDEX 72

CSB-1634
A1 OF A3

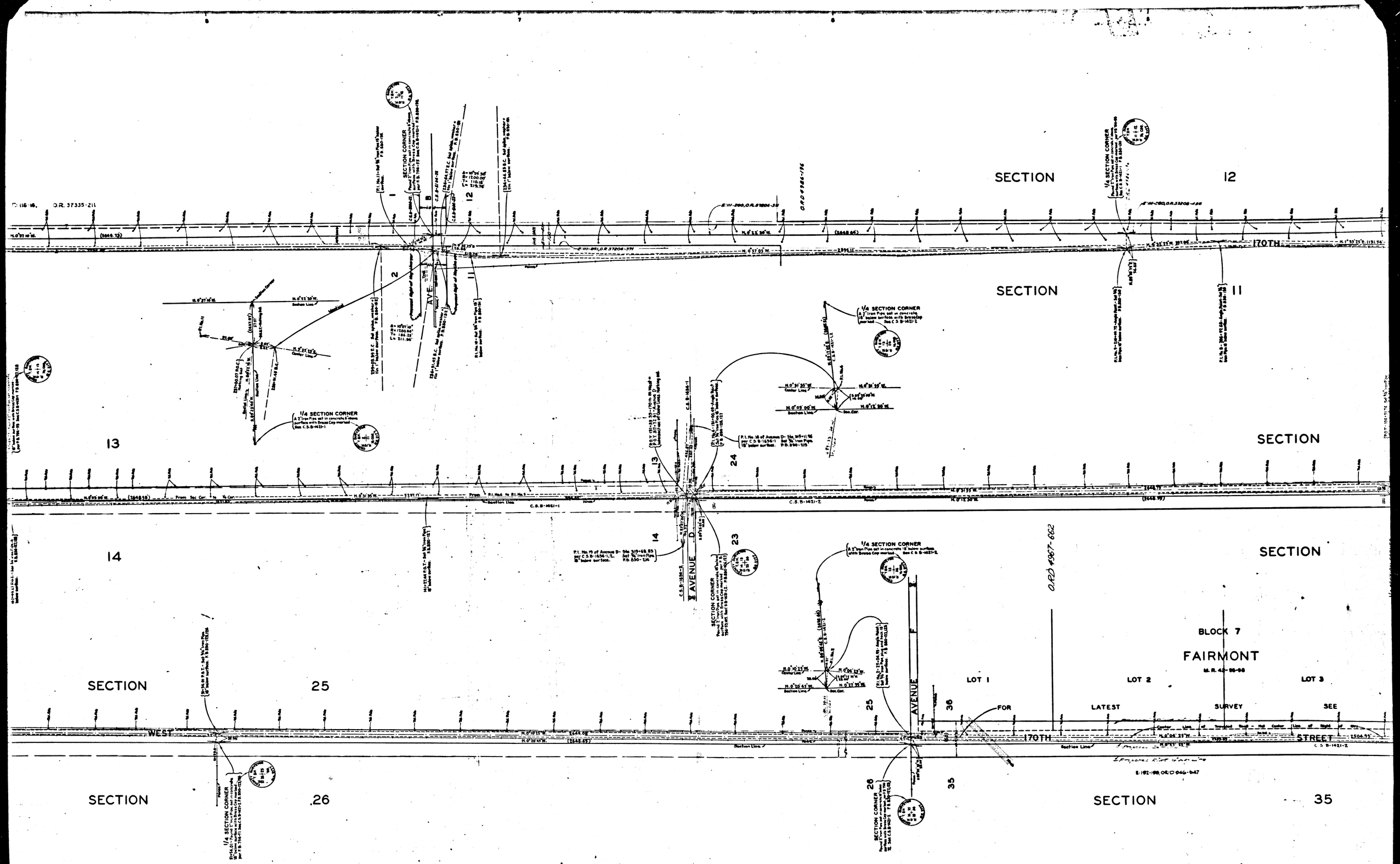

CSB-1634
A2 OF A3

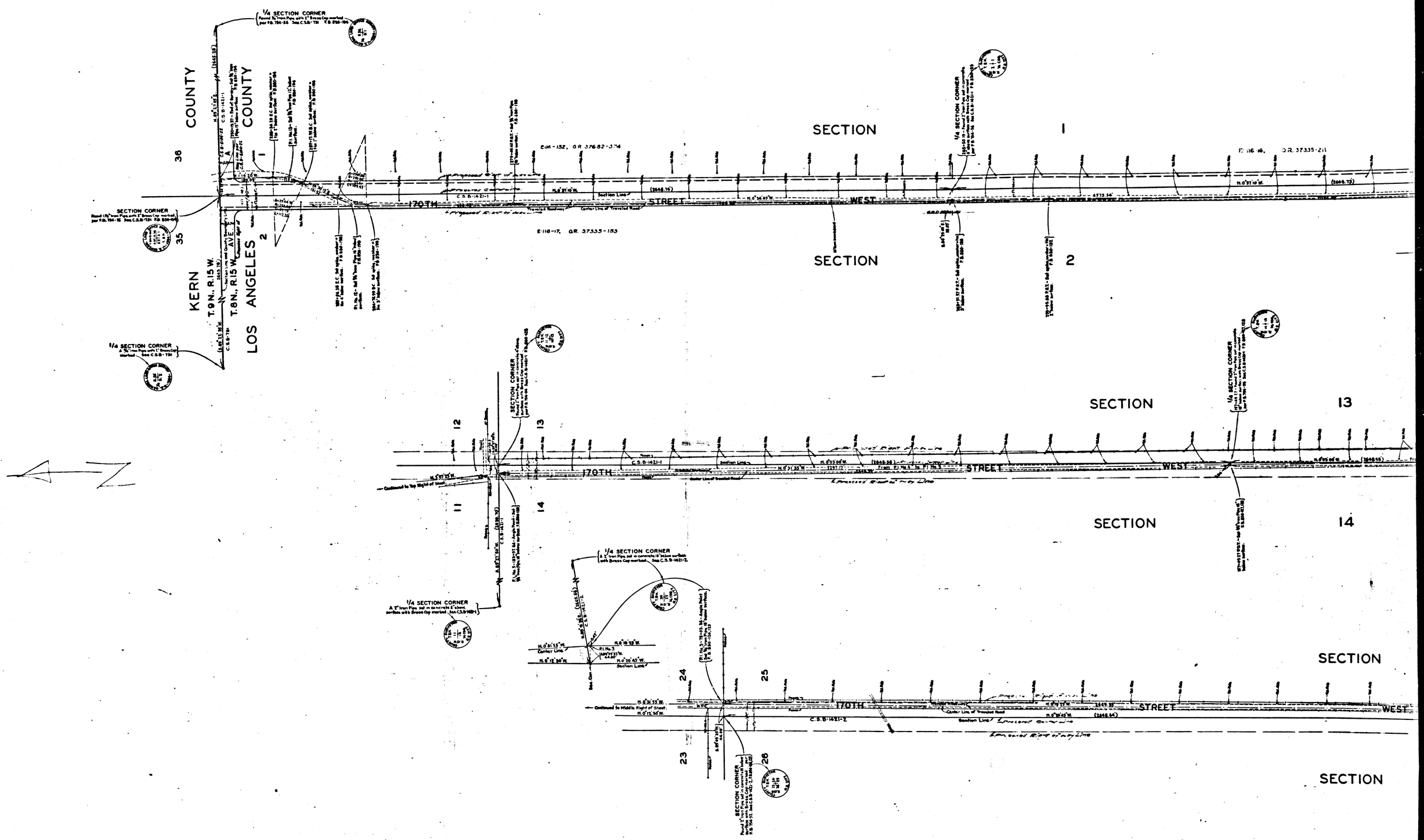

CSB-1634
A3 OF A3