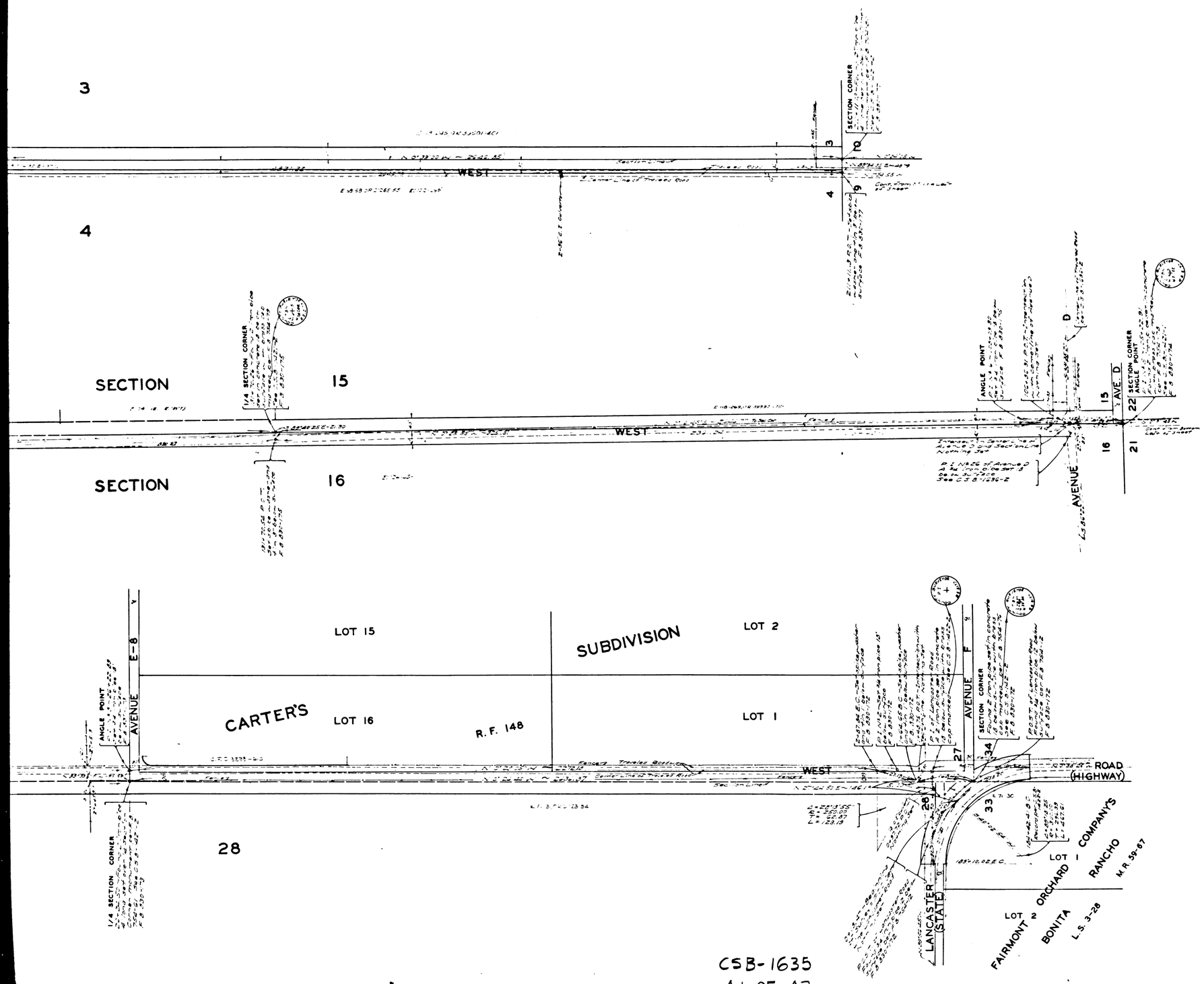

MAP OF

190TH STREET WEST

FROM

LANCASTER ROAD

(STATE HIGHWAY VII-L.A.59)

TO

KERN COUNTY BOUNDARY

COUNTY SURVEYORS MAP Nº B-1635

SCALE: 1. INCH = 100 FT.

JOB NUMBER 8303

ALFRED JONES—COUNTY SURVEYOR

SURVEYED DEC. 1940

SURVEYED UPON VERBAL REQUEST OF COUNTY ROAD COMMISSIONER UNDER RULE 21, ORD 929 FOR THE PURPOSE OF ESTABLISHING A CENTER LINE ON THE PRESENT TRAVELED ROAD BEARINGS ARE BASED ON THE BEARING OF LANCASTER ROAD PER C.S.B.-1422-2

F. B. 830—171 TO 185

FIELD WORK BY . . . . . E.A. ROSECRANS

OFFICE WORK BY . . . . H.R. McPHERSON
C.W. COX

CHECKED BY . . . . . H.R. McPHERSON

INDEX 72-73

CSB-1635

A1 OF A3

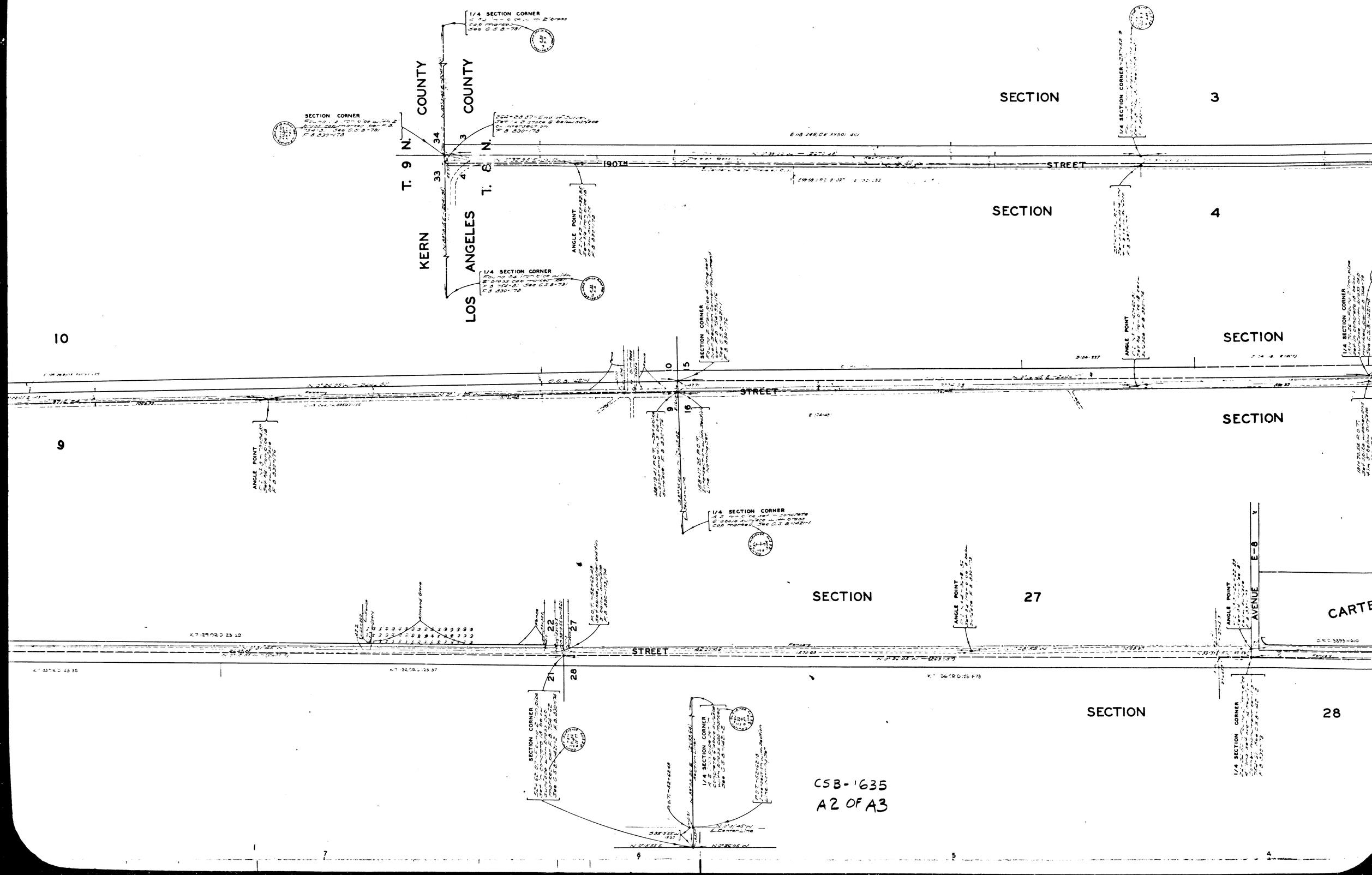
KERN COUNTY
LOS ANGELES COUNTY
T. 9 N.
T. 8 N.
190TH STREET
SECTION 3
SECTION 4
SECTION 10
SECTION 9
SECTION 27
SECTION 28
1/4 SECTION CORNER
SECTION CORNER
ANGLE POINT
E-8 AVENUE
CARTE
CSB-1635
A2 OF A3

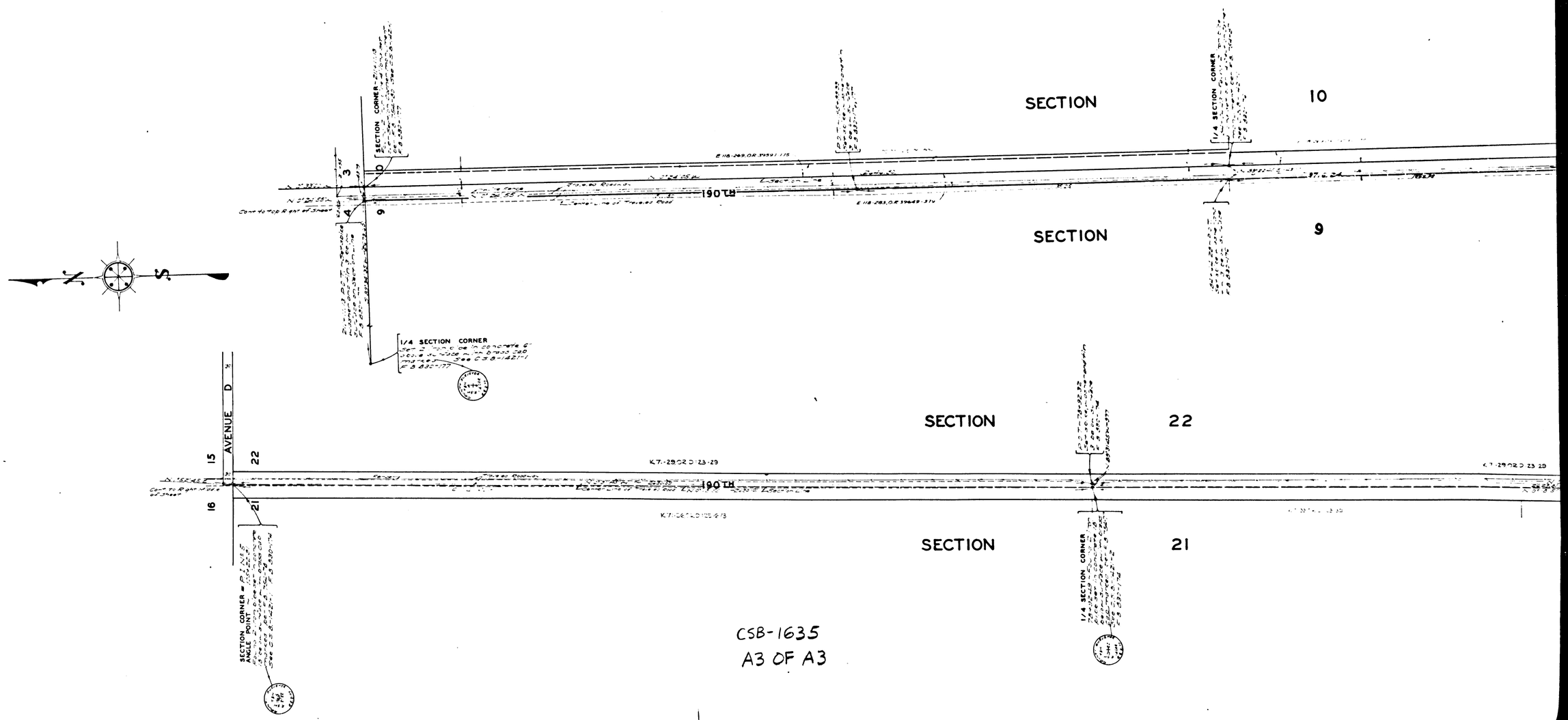

CSB-1635
A3 OF A3