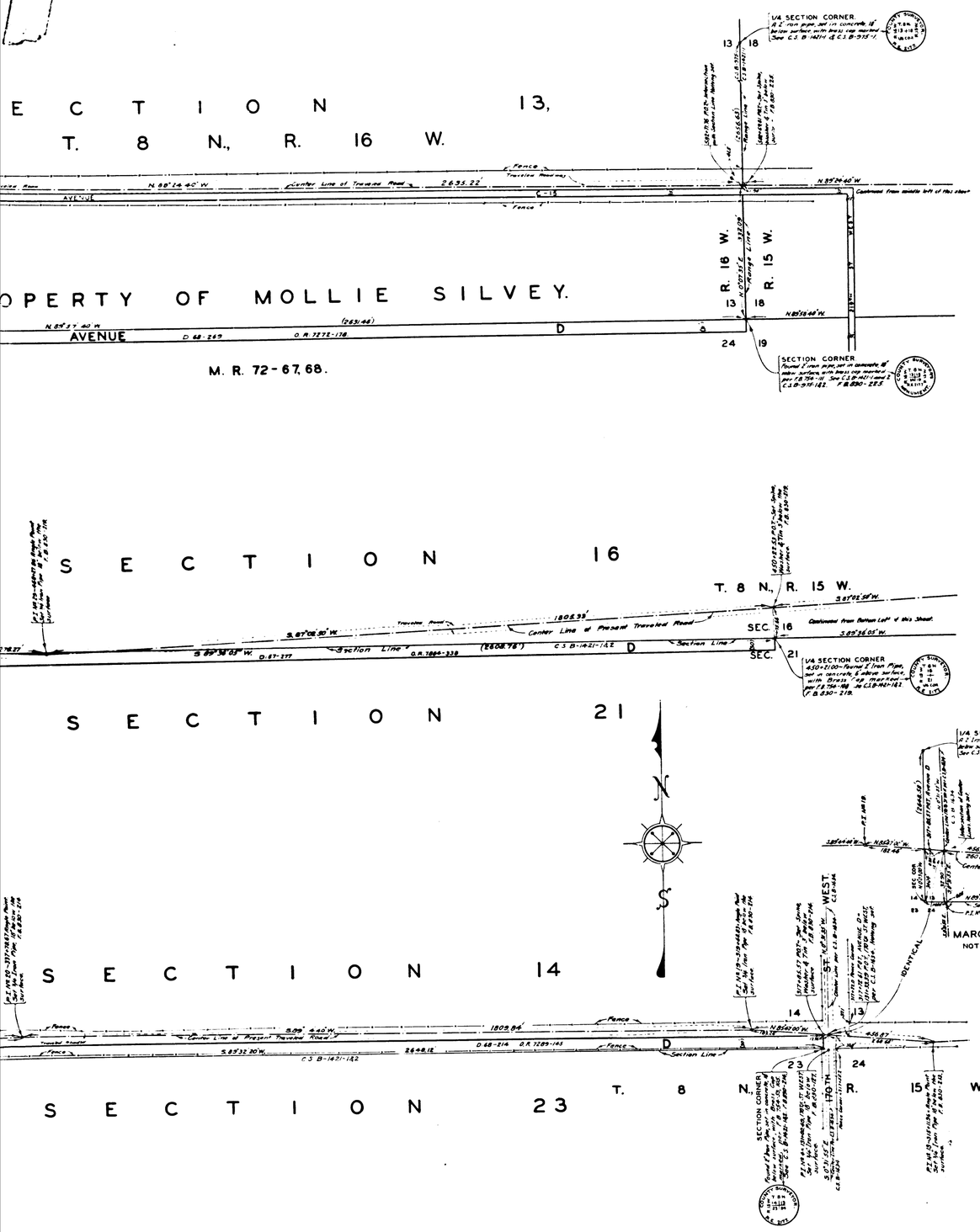

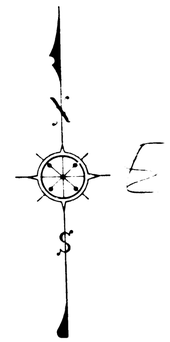

MAP OF

AVENUE D (NEENACH ROAD)

FROM

110TH STREET WEST

TO

244TH STREET WEST (LANCASTER ROAD)

COUNTY SURVEYORS MAP Nº B-1636.

SHEET Nº 2 OF 2 SHEETS.

SCALE:- 1 INCH = 100 FEET.

JOB NUMBER 8301.

ALFRED JONES, ~ COUNTY SURVEYOR.

SURVEYED, DEC., 1940, - JAN., 1941.

SURVEYED AT VERBAL REQUEST OF COUNTY ROAD COMMISSIONER UNDER RULE 21, ORD 929, FOR THE PURPOSE OF ESTABLISHING A CENTER LINE ON THE PRESENT TRAVELED ROAD. BEARINGS ARE BASED ON THE BEARING OF SOUTH LINE OF SECTION 13, T. 8 N., R. 15 W., S.B.M., AS SHOWN ON C.S. B-1421, SHEET Nº 1.

F. B. 830 - 201 TO 250.

FIELD WORK BY ..... E. A. ROSECRANS

OFFICE WORK BY ..... K. R. McPHERSON, J. D. PRICE

CHECKED BY ..... K. R. McPHERSON.

INDEX Nº 72-73

CSB-1636-2

A1 OF A4

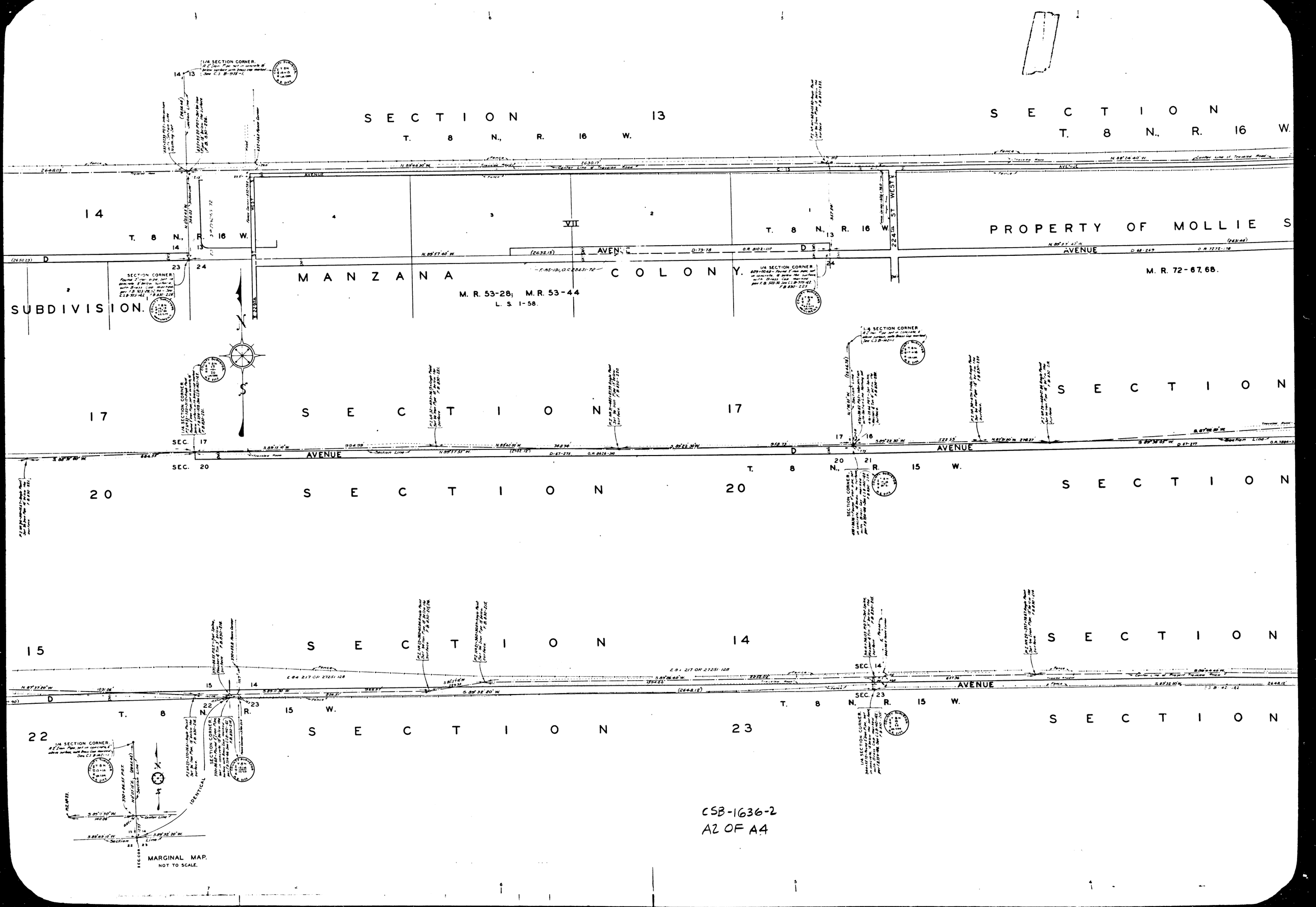

CSB-1636-2
A2 OF A4

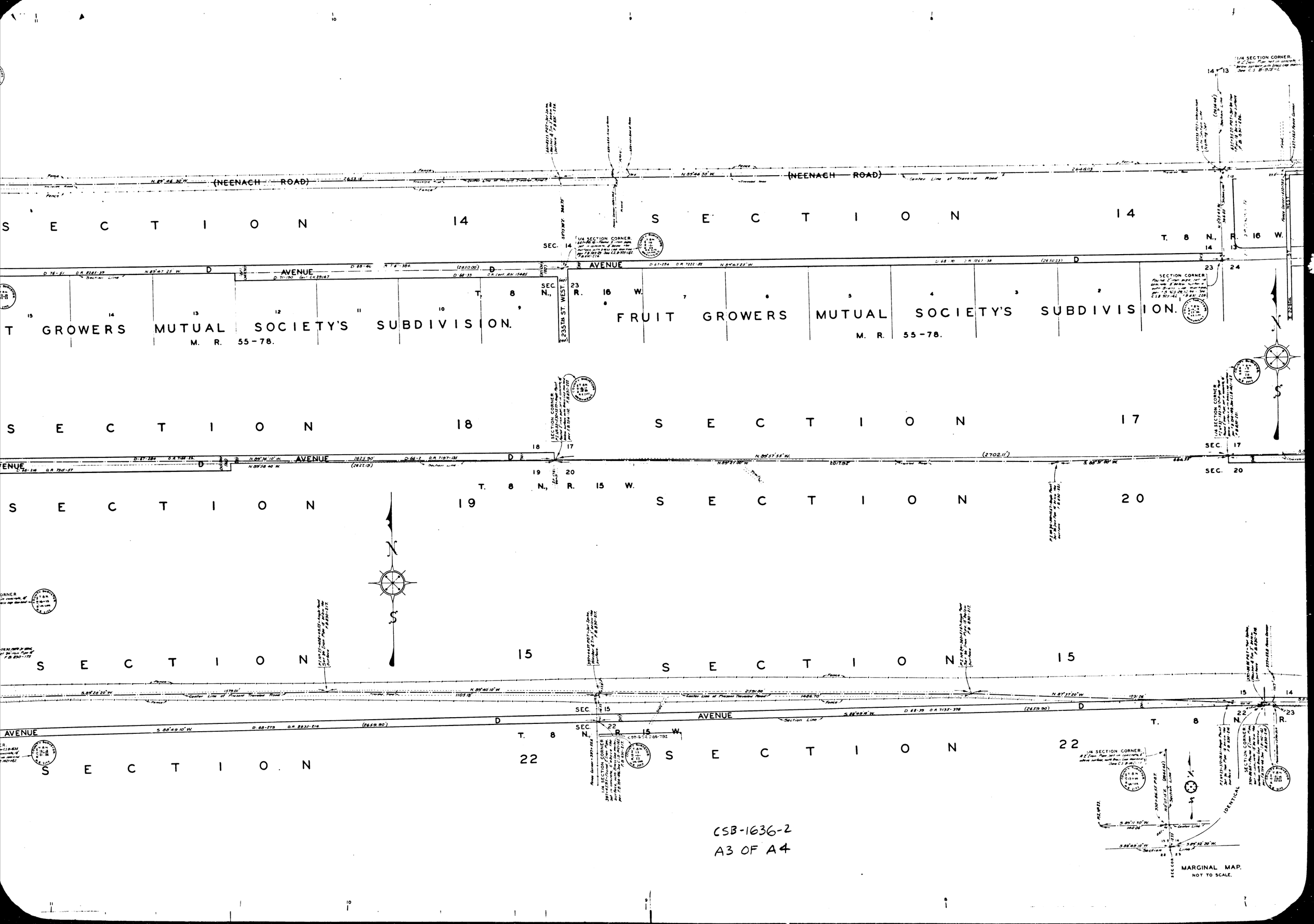

CSB-1636-2
A3 OF A4

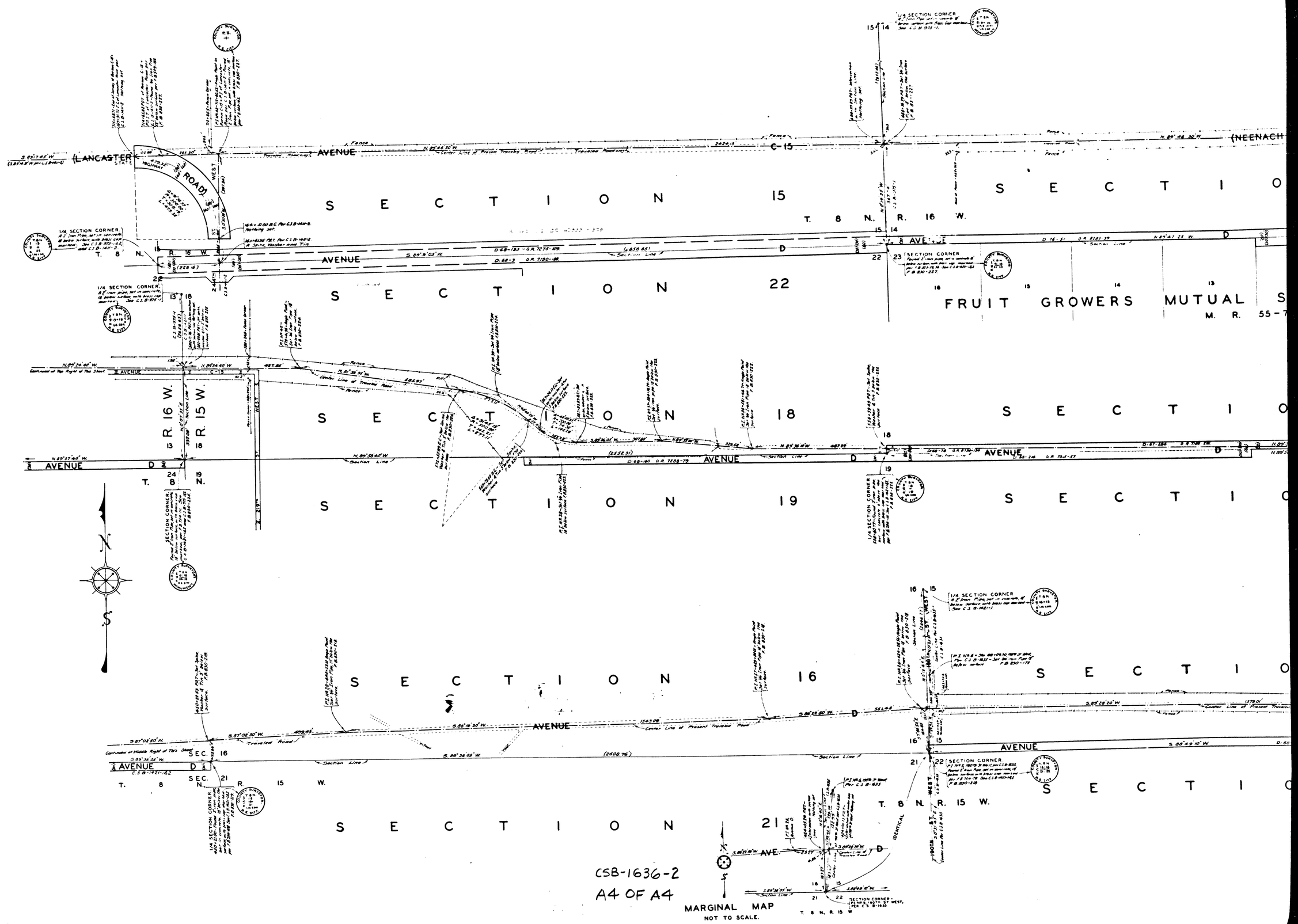

CSB-1636-2
A4 OF A4

MARGINAL MAP
NOT TO SCALE.