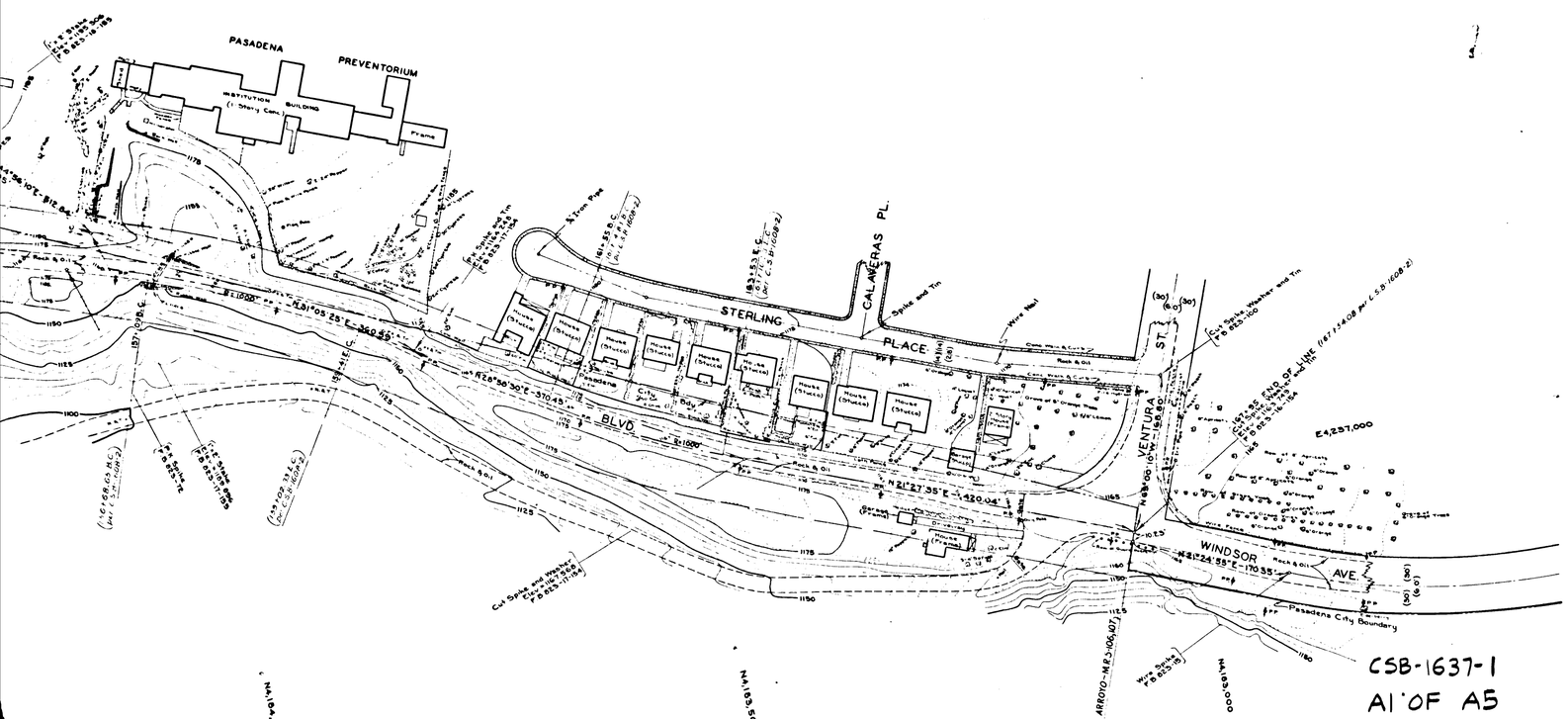

TOPOGRAPHIC MAP
OF
WINDSOR AVENUE
FROM
NORTHERLY BOUNDARY OF CITY OF PASADENA
TO
ANGELES CREST HIGHWAY
(STATE HIGHWAY Nº L. A. 61-A)

COUNTY SURVEYORS MAP Nº B-1637
SHEET 1 OF 2 SHEETS
SCALE-1 INCH = 50 FT.

JOB NUMBER 8284

ALFRED JONES-COUNTY SURVEYOR
SURVEYED AUGUST-DECEMBER, 1940

SURVEYED UNDER INSTRUCTIONS OF THE BOARD OF SUPERVISORS PER ORDER DATED JUNE 1, 1938
AND
AT THE REQUEST OF THE REGIONAL PLANNING COMMISSION PER RULE 21 ORDINANCE 929 BY LETTER DATED DECEMBER 1, 1939

PLANE TABLE SHEETS G-211 TO G-216 INCLUSIVE
F.B. 823-15-136, 154-163

FIELD WORK BY . . F. C. GREENWOOD
OFFICE WORK BY . . . . . J. A. LYON
CHECKED BY . . . . . L. K. FREEMAN
J. H. SMITH

DATUM - MEAN SEA LEVEL
ELEVATIONS SHOWN HEREON ARE BASED ON THE 1928 U.S.C. & G.S. ADJUSTMENT OF U.S.C. & G.S. & M.S. "S 68-1923" (U.S. 873), "S 67-1923" (U.S. 868), AND U.S.G.S. & M. "61-1929" (U.S. 1717).

COORDINATES ARE BASED ON THE LOS ANGELES COUNTY COORDINATE SYSTEM, LAMBERT GRID, CENTRAL MERIDIAN 118° 20' WEST.
SEE C.S. 9423

FOR ALIGNMENT SEE C.S.B-1608

CENTER LINE STATIONING SHOWN IS PRELIMINARY SCALED STATIONING
FOR FINAL CHAINED STATIONING
SEE C. S. B-1608 SHEET 1

COUNTY SURVEYORS MAP NO. B-1637
SHEET 2 OF 2 SHEETS

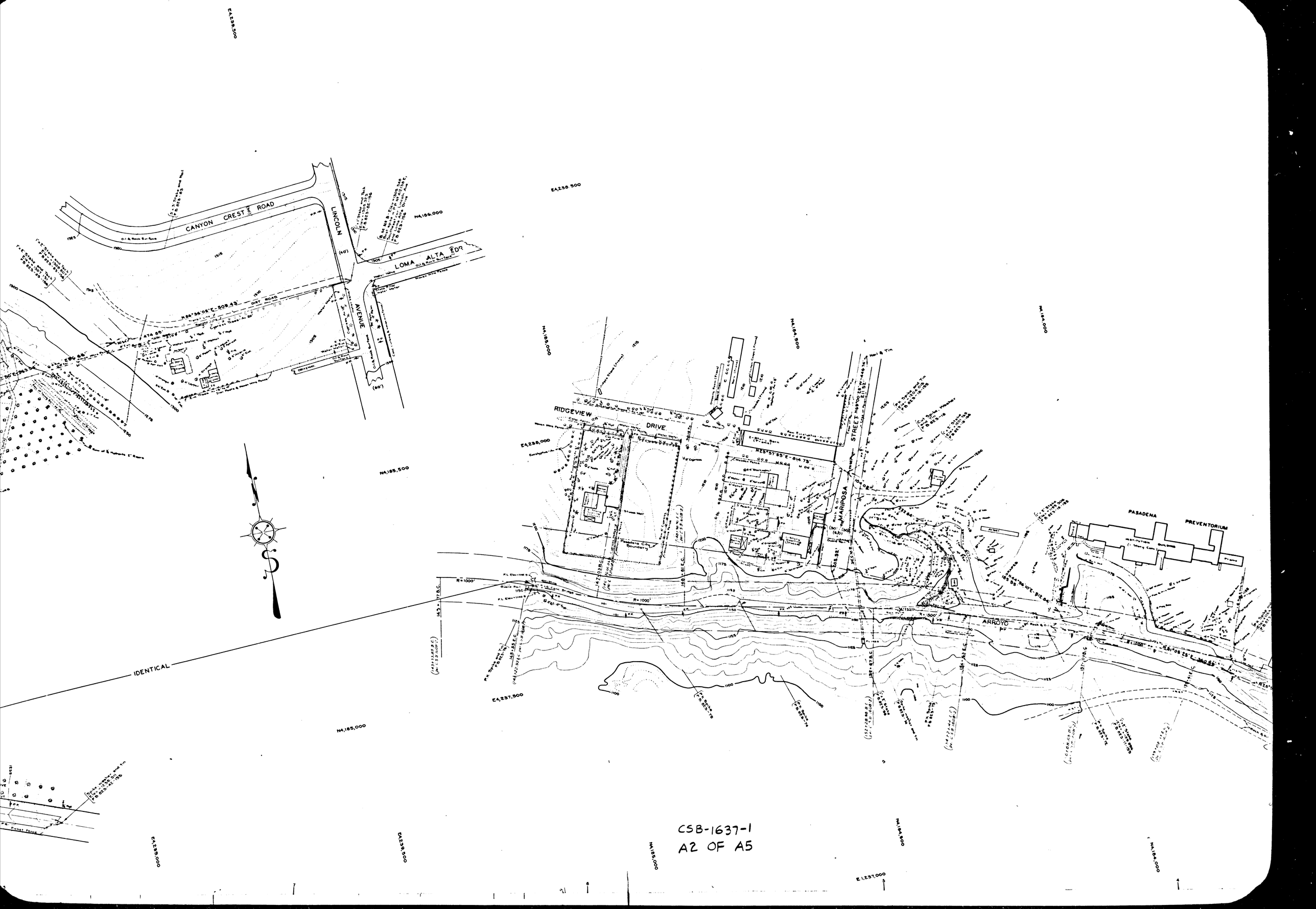

CSB-1637-1
A2 OF A5

WASH
SECO
ARROYO
ARROYO
BLVD
FOOTHILL
BLVD.
RIDGEVIEW DRIVE
CANYON CREST
IDENTICAL
CALIFORNIA INSTITUTE OF TECHNOLOGY EXPERIMENTAL STATION
DIRT ROAD
Pasadena City Boundary
ORANGE GROVE
Grove Continues
Note: All highlands between Nos. 1 & 2 are
CSB-1637-1
A3 OF A5

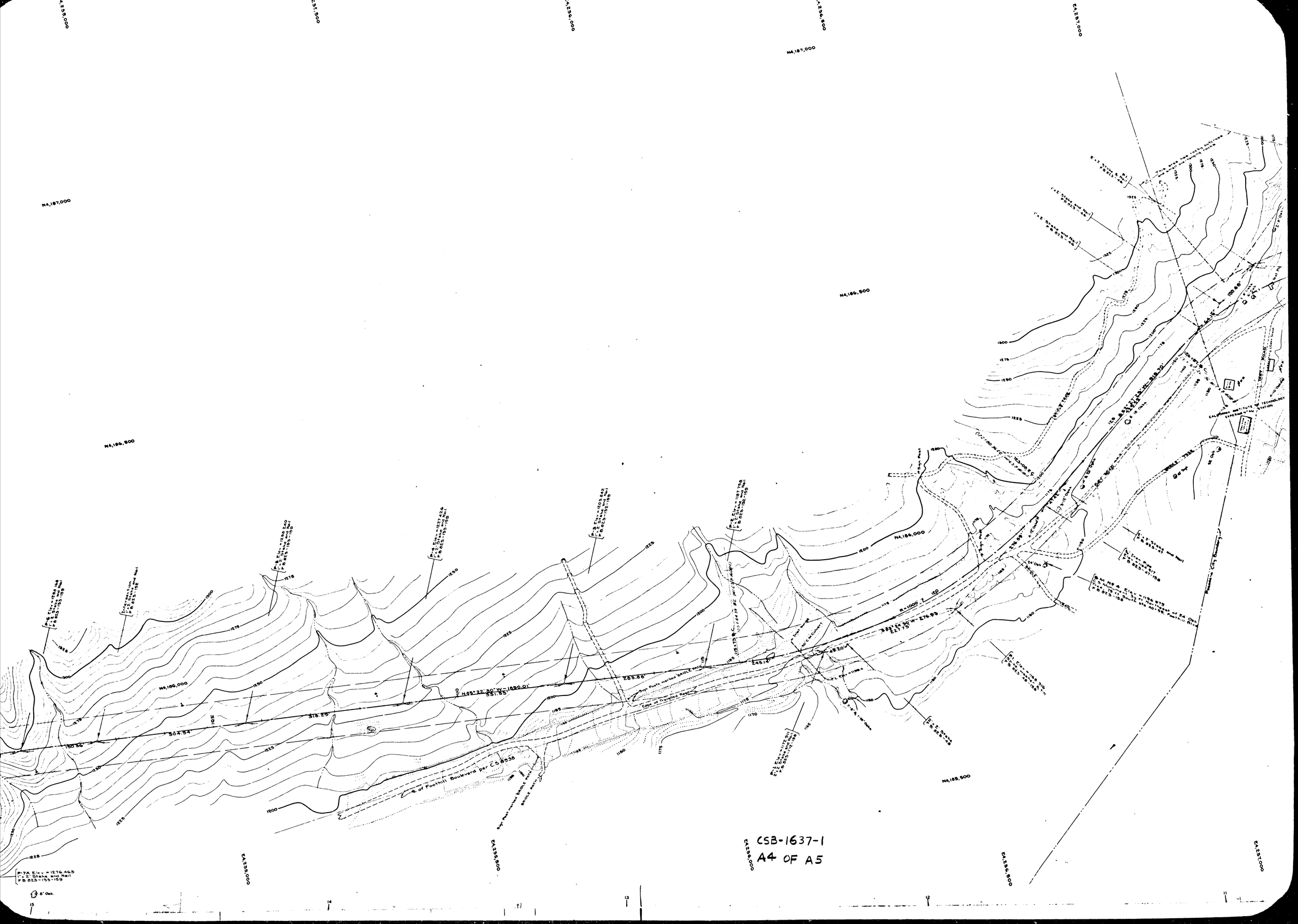

CSB-1637-1
A4 OF A5

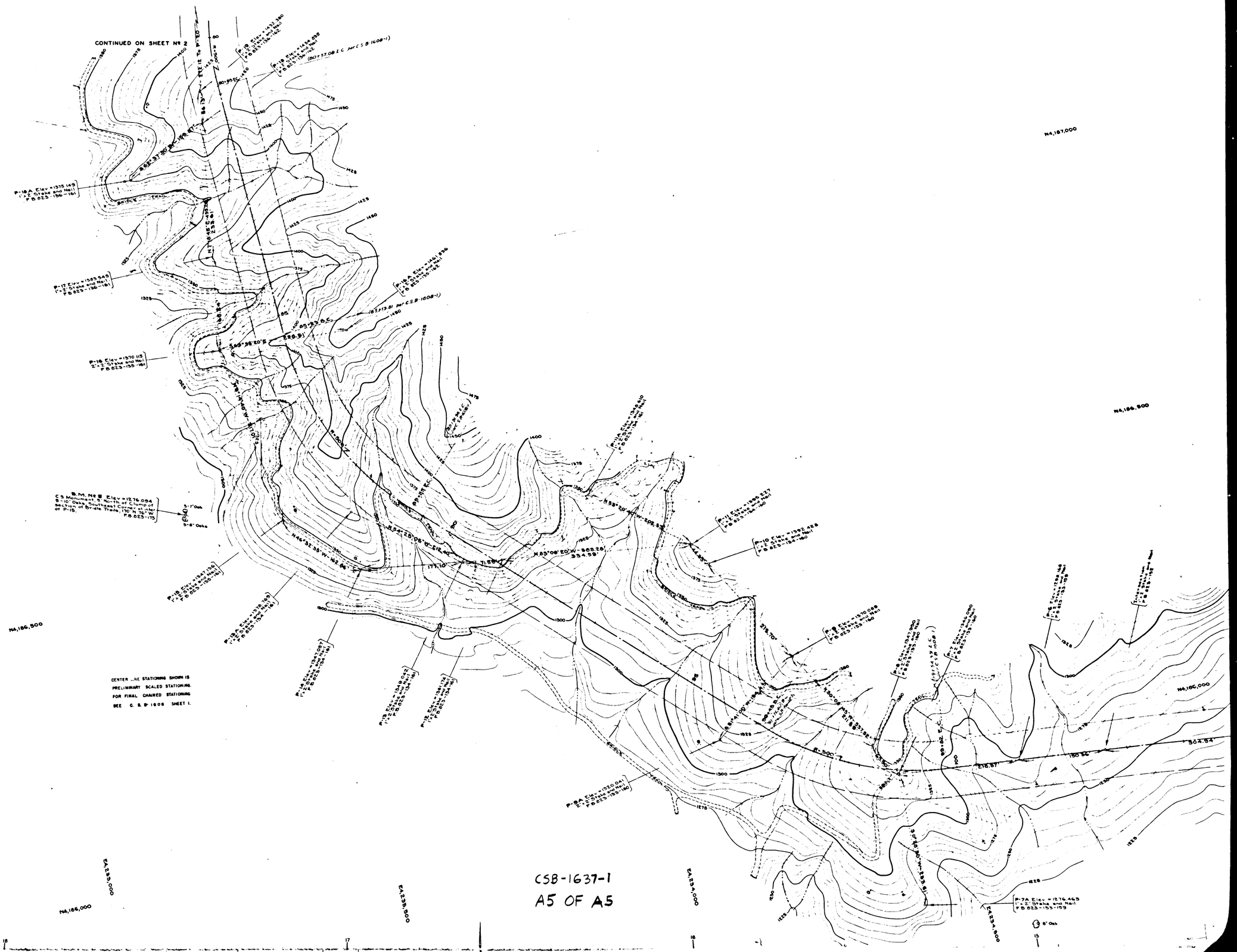

CSB-1637-1

A5 OF A5