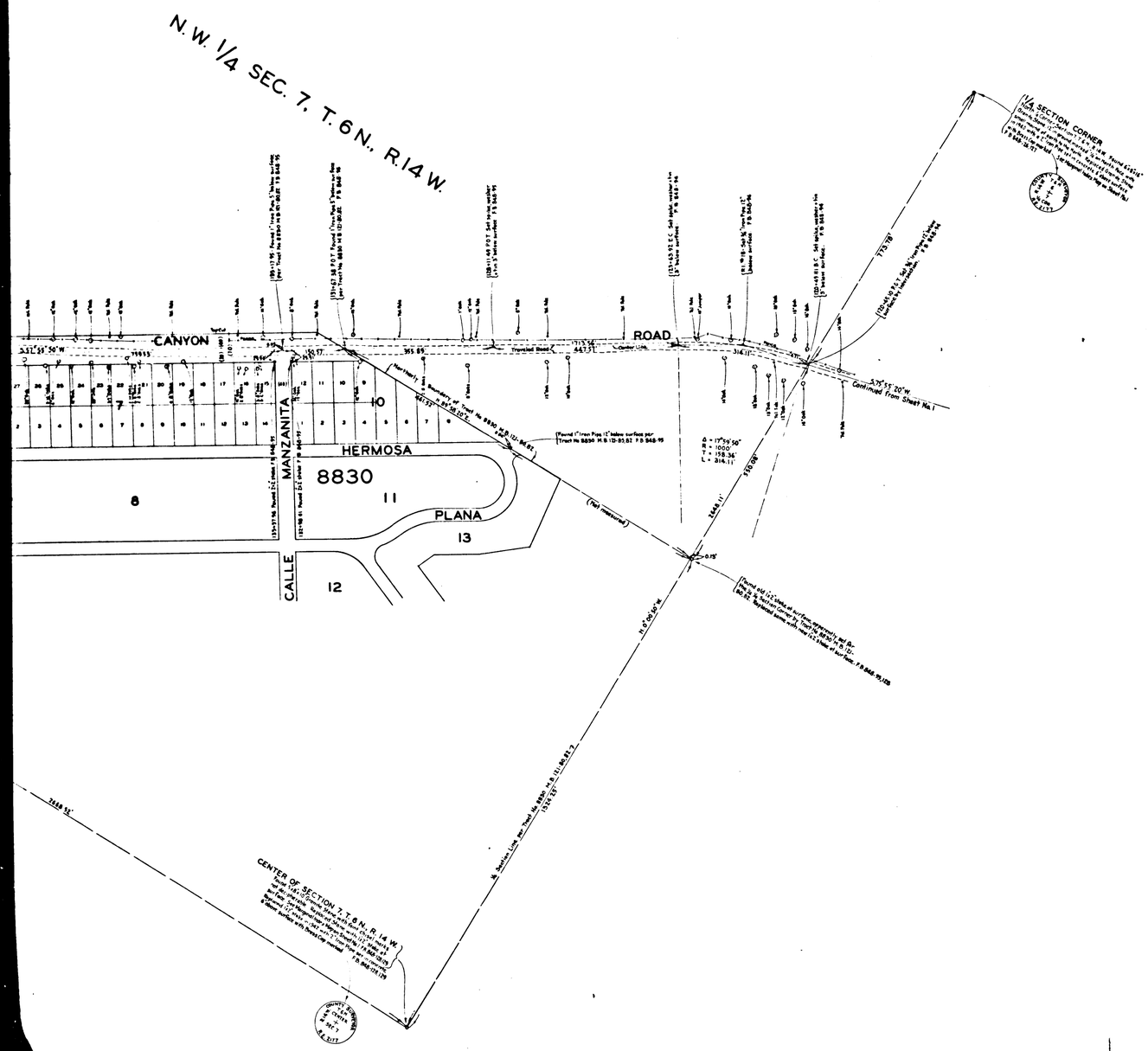

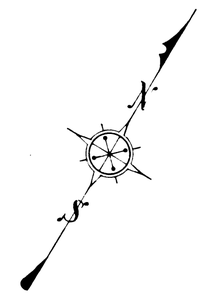

MAP OF

SAN FRANCISQUITO CANYON ROAD

FROM

ELIZABETH LAKE - PINE CANYON ROAD

TO

N.W. 1/4 SECTION 14, T. 6 N., R. 15 W., S.B.M.

COUNTY SURVEYORS MAP Nº B-1640

SHEET Nº 2 OF 2 SHEETS

SCALE - 1 INCH = 100 FT.

JOB NUMBER 8280

ALFRED JONES - COUNTY SURVEYOR

SURVEYED ~ APRIL 1940 TO JANUARY 1941

SURVEYED AT THE VERBAL REQUEST OF THE COUNTY ROAD COMMISSIONER UNDER RULE 21, ORD. Nº 929, FOR THE PURPOSE OF FIXING A CENTER LINE OF THE PRESENT TRAVELED ROAD.

BEARINGS ARE BASED ON BEARING OF SOUTH LINE SECTION 32, T 7 N., R 14 W. AS SHOWN ON C.S.B-1073-2

F. B. 848 - 71-185

FIELD WORK BY..... E. A. ROSECRANS
OFFICE WORK BY.... K. R. MC PHERSON
..... A. E. TIMMONS
CHECKED BY..... K. R. MC PHERSON

CSB-1640-2
A1 OF A4

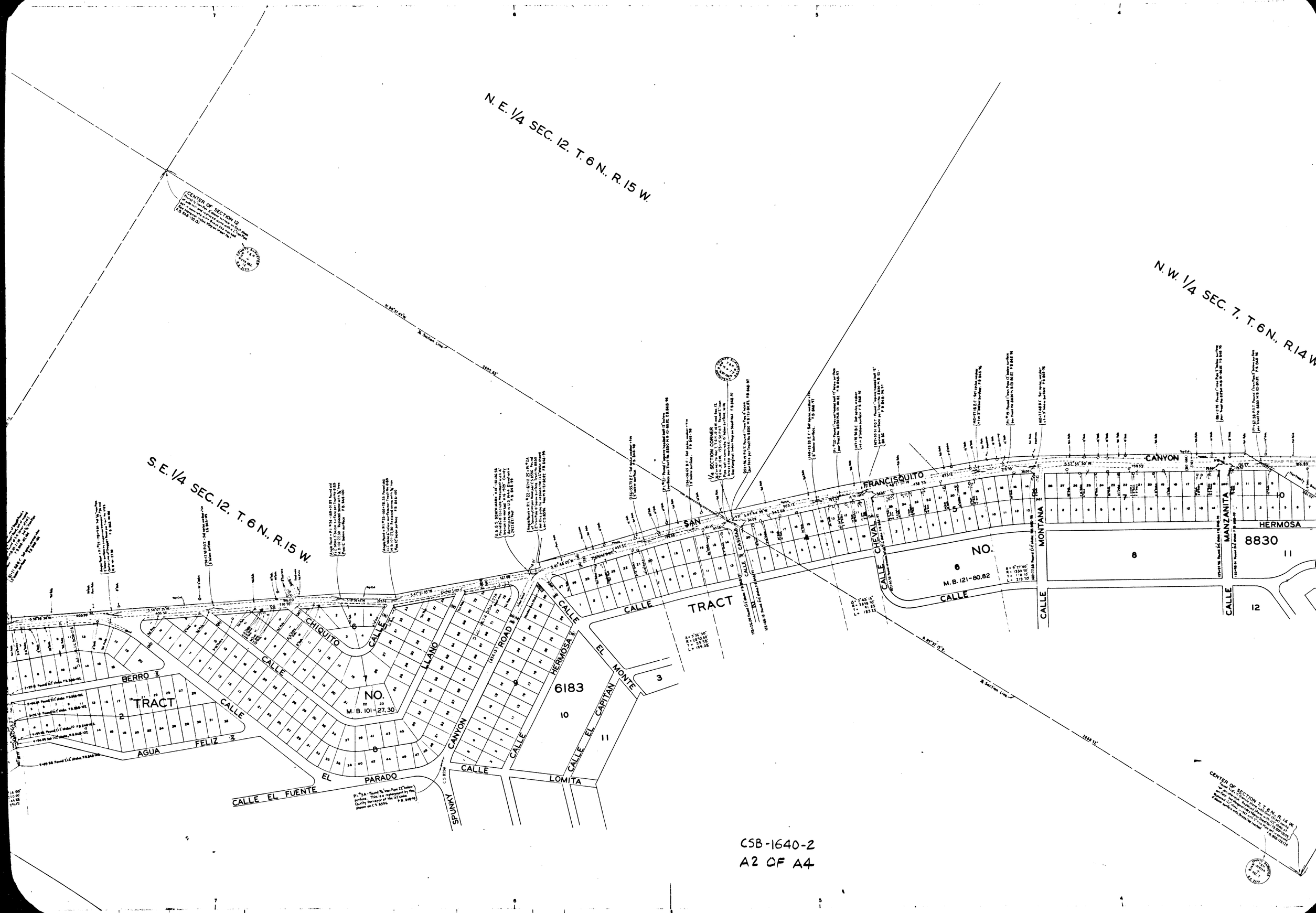

CSB-1640-2
A2 OF A4

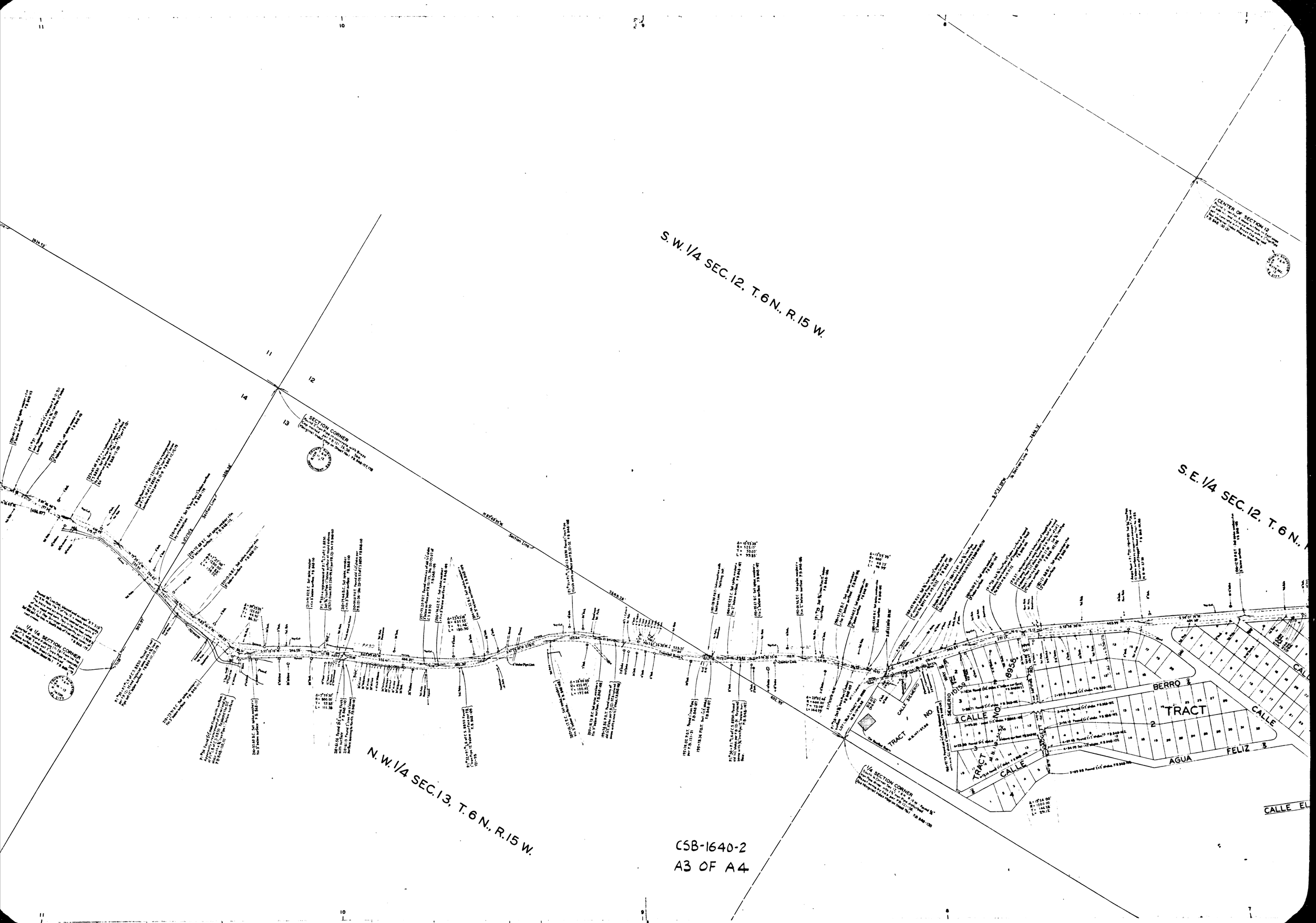

CSB-1640-2
A3 OF A4

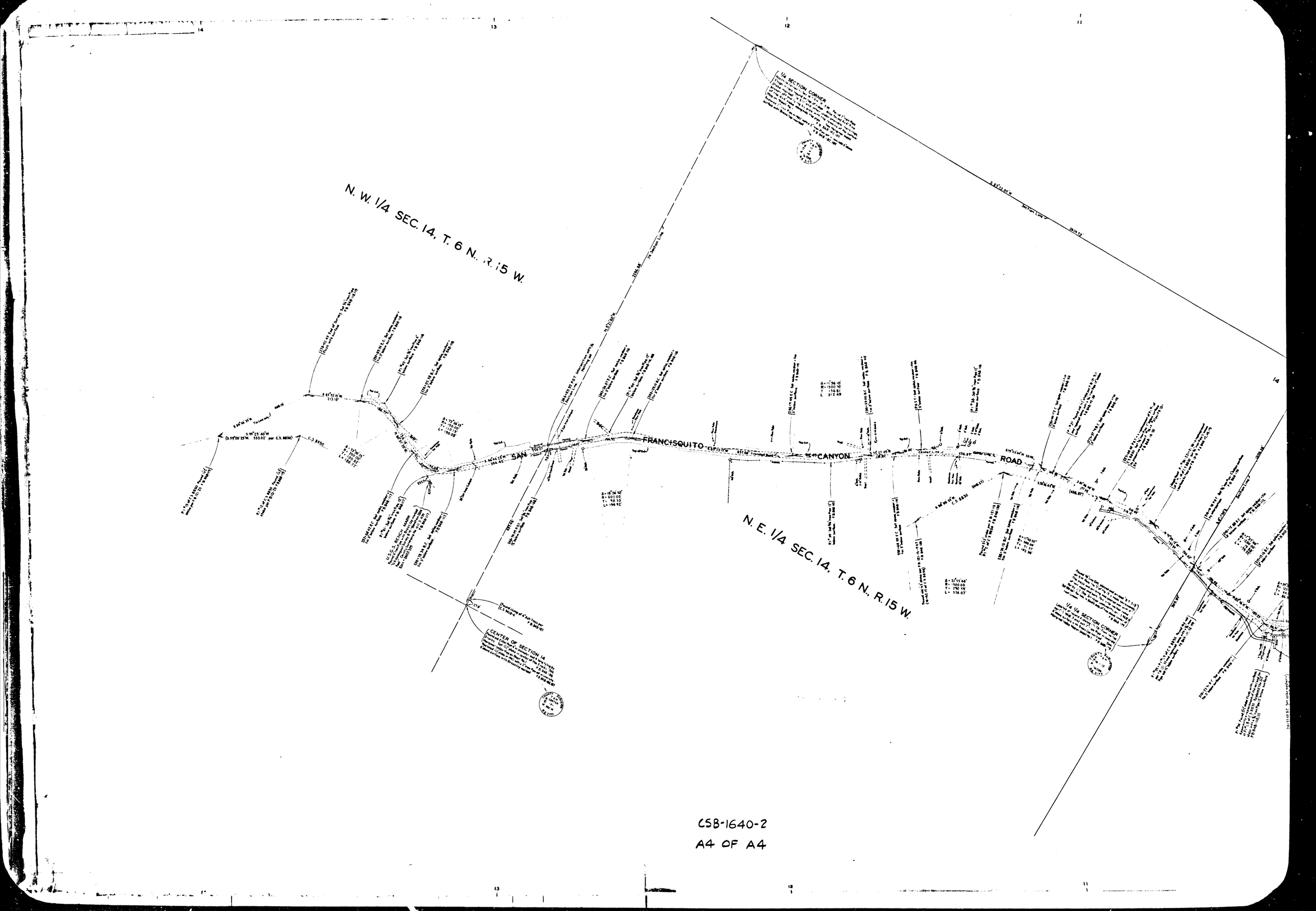

CSB-1640-2

A4 OF A4