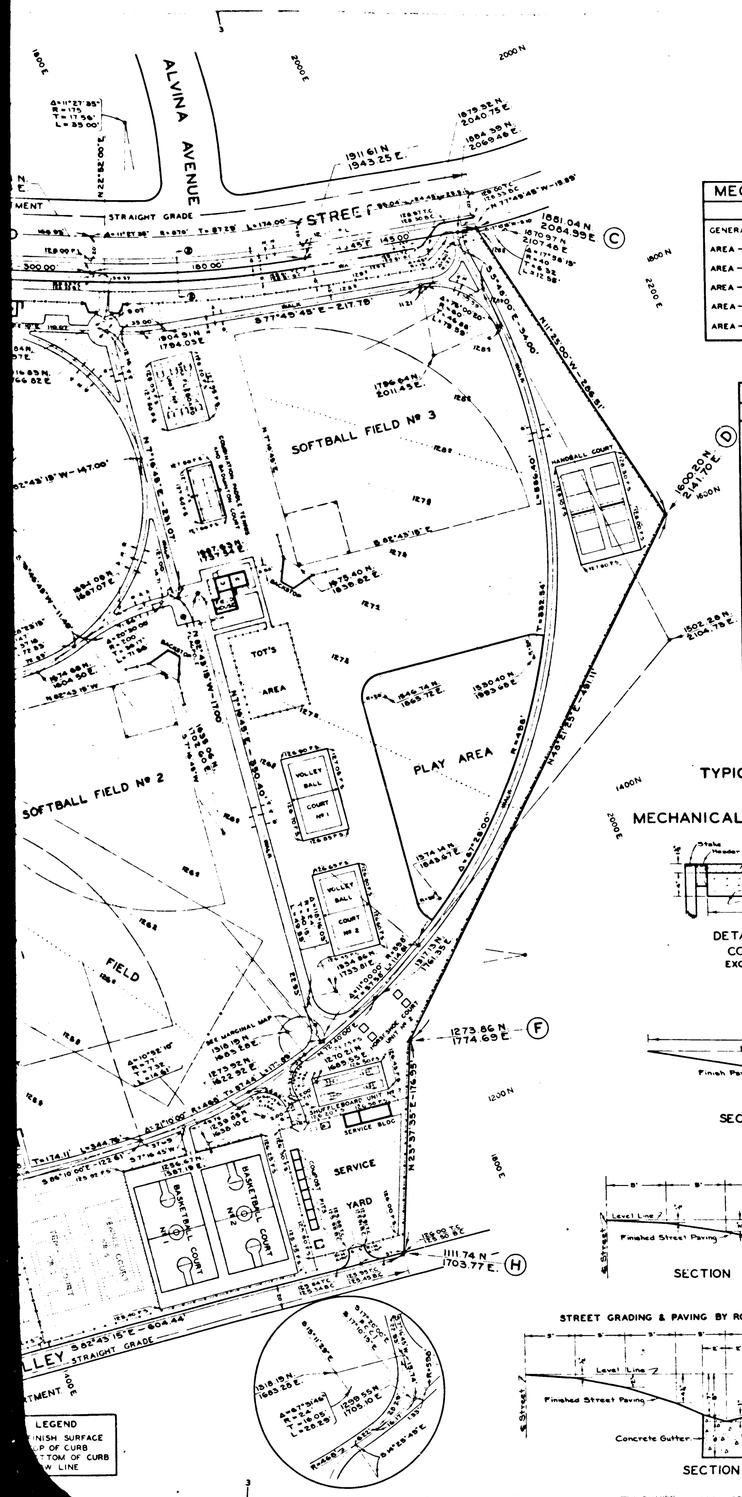

MECHANICAL DEPARTMENT PLANS		
DESCRIPTION	NUMBER	SHEET
GENERAL PLAN	CP / BG 5001	A-1
AREA – A	CP / BG 5002	A-1
AREA – B	CP / BG 5003	A-1
AREA – C	CP / BG 5004	A-1
AREA – D	CP / BG 5005	A-1
AREA – E	CP / BG 5006	A-1

EARTHWORK QUANTITIES		
LOCATION	CU YDS CUT	CU YDS FILL
PERRY ROAD AUTO PARK INCLUDING GUTTERS, CURBS & WALKS. — TO SUBGRADE	640	190
LOVELAND ST AUTO PARK INCLUDING GUTTERS, CURBS & WALKS — TO SUBGRADE.	200	230
ALLEY TO FINISH GRADE.	50	0
STAGE & PICNIC SHELTER AREA TO FINISH GRADE	0	790
ALL COURTS & SERVICE YARD TO SUBGRADE	500	0
ALL WALKS & PLAZAS IN PARK TO SUBGRADE	560	0
GENERAL LANDSCAPE GRADING TO FINISH GRADE CONTOURS AS SHOWN	1300	1180
GRAND TOTALS	3250	2390

PORTIONS OF THIS MAP ARE SUPERSEDED BY SURVEY DIV. FILE NO. 139-44
OCT. 18, 1945

TYPICAL SECTIONS PER MECHANICAL DEPARTMENT PLANS

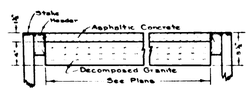

DETAIL OF ASPHALTIC CONCRETE PAVING EXCEPT AT AUTO PARKS

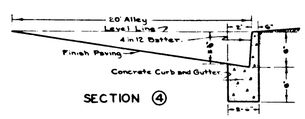

SECTION ④

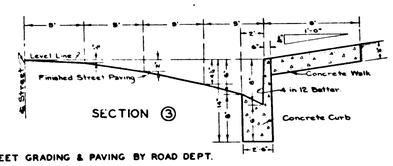

SECTION ③

STREET GRADING & PAVING BY ROAD DEPT.

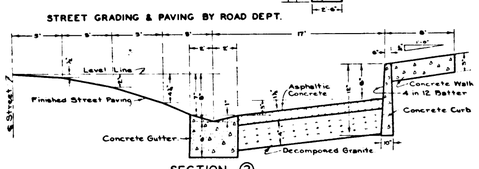

SECTION ②

CALCULATION MAP AND GENERAL GRADING PLAN OF BELL GARDENS PARK

COUNTY SURVEYORS MAP Nº B-1641
SCALE-1 INCH = 40 FT.

JOB NUMBER 5244

ALFRED JONES-COUNTY SURVEYOR
PLANS PREPARED APRIL 1941

PLANS PREPARED AT REQUEST OF MECHANICAL DEPARTMENT PER RULE 21, ORDINANCE 929, BY LETTER DATED FEB. 3, 1941.

BEARINGS ARE BASED ON THE BEARING OF PERRY ROAD AS SHOWN ON C.S. B-158-2

OFFICE WORK BY. . . . J. A. LYON
CHECKED BY. . . . . H. L. MARTIN
J. H. SMITH

FOR BOUNDARY SURVEY AND TOPOGRAPHY SEE C.S. B-1623 SHEET 1
FOR LATER TOPOGRAPHIC SURVEY SEE C.S. B-1623 SHEET 2

NOTE: THIS GRADING PLAN WAS PREPARED TO CONFORM TO THE DESIGN PLAN APPROVED BY THE REGIONAL PLANNING COMMISSION SEPT. 18, 1940, AND TO MECHANICAL DEPARTMENT PLANS AS LISTED AT LEFT.

DATUM – MEAN SEA LEVEL
ELEVATIONS SHOWN HEREON ARE BASED UPON B.M. H87 (F.B. 728-76), THE DATUM OF WHICH WAS DETERMINED FROM U.S.C. & G.S. B.M. D-33 (U.S. 37) BASED UPON THE U.S.C. & G.S. ADJUSTMENT OF 1934.

CSB-1641
A1 OF A2

COUNTY SURVEYOR'S MAP NO B-1641

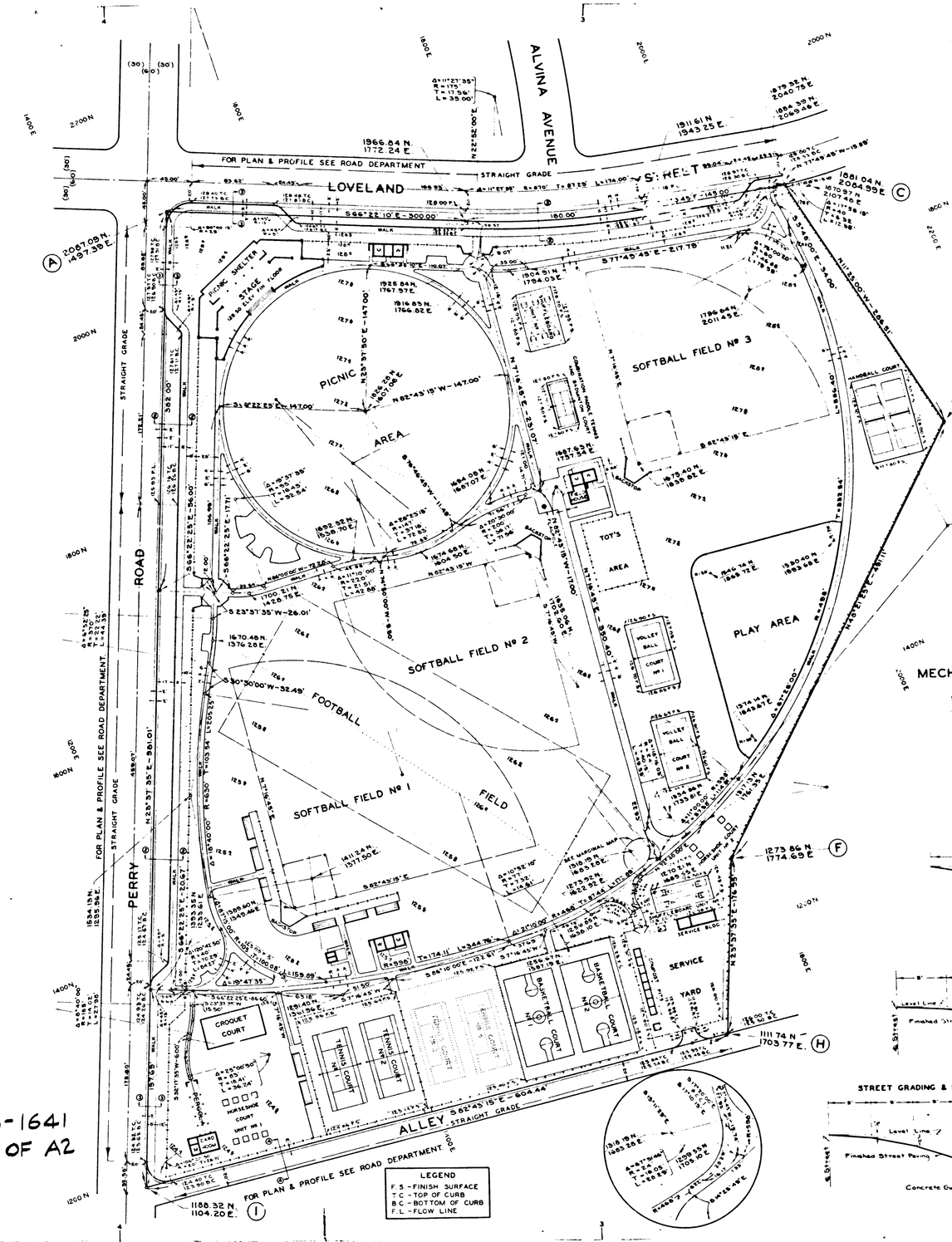

MECHANICAL DEPARTMENT PLANS		
DESCRIPTION	NUMBER	SHEET
GENERAL PLAN	CP / BG 5001	A-1
AREA - A	CP / BG 5002	A-1
AREA - B	CP / BG 5003	A-1
AREA - C	CP / BG 5004	A-1
AREA - D	CP / BG 5005	A-1
AREA - E	CP / BG 5006	A-1

EARTHWORK QUANTITIES		
LOCATION	CU YDS CUT	CU YDS FILL
PERRY ROAD AUTO PARK INCLUDING GUTTERS, CURBS & WALKS - TO SUBGRADE	640	190
LOVELAND ST. AUTO PARK INCLUDING GUTTERS, CURBS & WALKS - TO SUBGRADE	200	230
ALLEY TO FINISH GRADE	50	0
STAGE & PICNIC SHELTER AREA TO FINISH GRADE	0	780
ALL COURTS & SERVICE YARD TO SUBGRADE	500	0
ALL WALKS & PLAZAS IN PARK TO SUBGRADE	580	0
GENERAL LANDSCAPE GRADING TO FINISH GRADE CONTOURS AS SHOWN	1300	1180
GRAND TOTALS	3250	2390

PORTIONS OF THIS

TYPICAL SECTIONS
PER
MECHANICAL DEPARTMENT PLANS

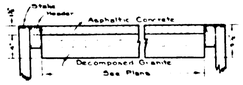

DETAIL OF ASPHALTIC CONCRETE PAVING EXCEPT AT AUTO PARKS

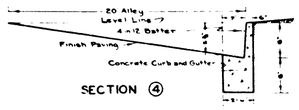

SECTION ④

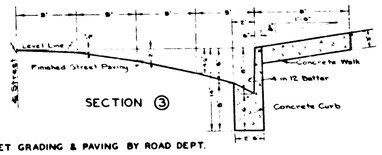

SECTION ③

STREET GRADING & PAVING BY ROAD DEPT.

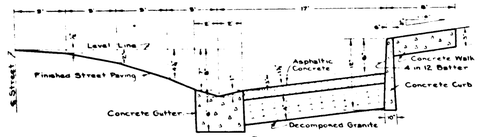

SECTION ②

LEGEND
F.S. - FINISH SURFACE
T.C. - TOP OF CURB
B.C. - BOTTOM OF CURB
F.L. - FLOW LINE

CSB-1641
A2 OF A2